ENID, OKLAHOMA

RNAV (GPS) Y RWY 17R

APCH CRS	Rwy ldg	9217
163°	TDZE	1287
	Arpt Elev	1307

[USAF]

VANCE AFB (KEND)

RNP APCH - GPS
RADAR required
* When ALS inop, increase vis to 1 mile.
Circling visibility reduction by helicopters not authorized.

SALS

MISSED APPROACH: Climb to 1900, then climbing right turn to 4300 direct TARKE and hold.

ATIS ★	APP CON	TOWER ★	GND CON
115.4 263.15	125.45 343.625 (E) 126.75 346.325 (W)	124.05 259.1	121.675 289.4

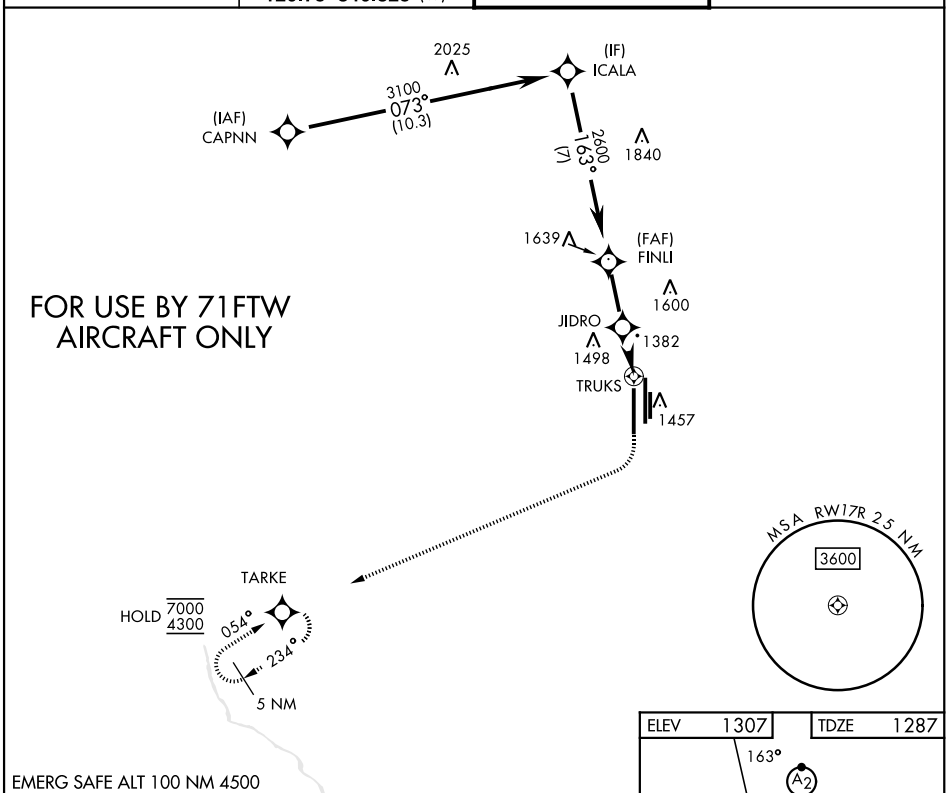

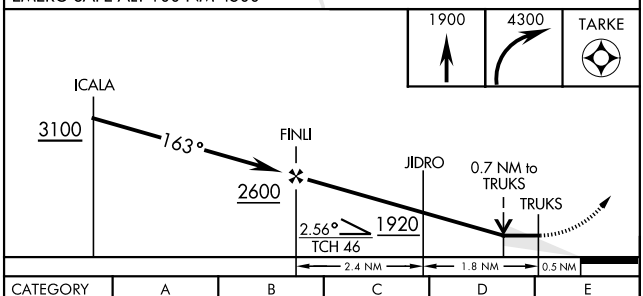

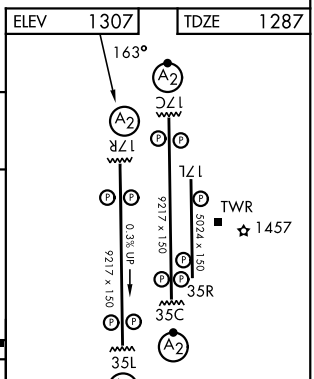

HIRL Rwy 17C-35C, 17R-35L
MIRL Rwy 17L-35R
REIL Rwy 17L-35R

CATEGORY	A	B	C	D	E
LNAV MDA *	1640-¾ 353 (400-¾)				
CIRCLING	1760-1 453 (500-1)		1800-1½ 493 (500-1½)	1900-2 593 (600-2)	2400-3 1093 (1100-3)

SC-1, 14 MAY 2026 to 11 JUN 2026