FORT BRAGG, NORTH CAROLINA

ILS or LOC RWY 23

POPE AAF (KPOB)

LOC I-POB	APCH CRS	Rwy ldg / TDZE / Arpt Elev	[USAF]
110.9	228°	7501 / 200 / 225	

RADAR required

T
* When ALS inop, increase RVR to 40 and vis to ¾ mile.
** When ALS inop, increase CAT AB RVR to 55 and vis to 1 mile; CAT CD RVR to 60, vis to 1⅛ miles.
*** Circling not authorized SE of Rwy 5-23.
**** When ALS inop, increase CAT AB RVR to 55 and vis to 1 mile; CAT CD vis to 1¼ miles.

ALSF-1 (A1)

MISSED APPROACH: Climbing right turn to 2000 direct AWGUS and hold.
For acft not equipped with TACAN or suitable RNAV system with GPS: Climbing right turn to 2000 hdg 350°, expect RADAR vectors.

ATIS	FAYETTEVILLE APP CON	TOWER	GND CON	CLNC DEL
132.3 353.725	125.175 285.575 (271°-090°) 133.0 290.25 (091°-270°)	135.025 291.1	124.55 275.8	124.55 275.8

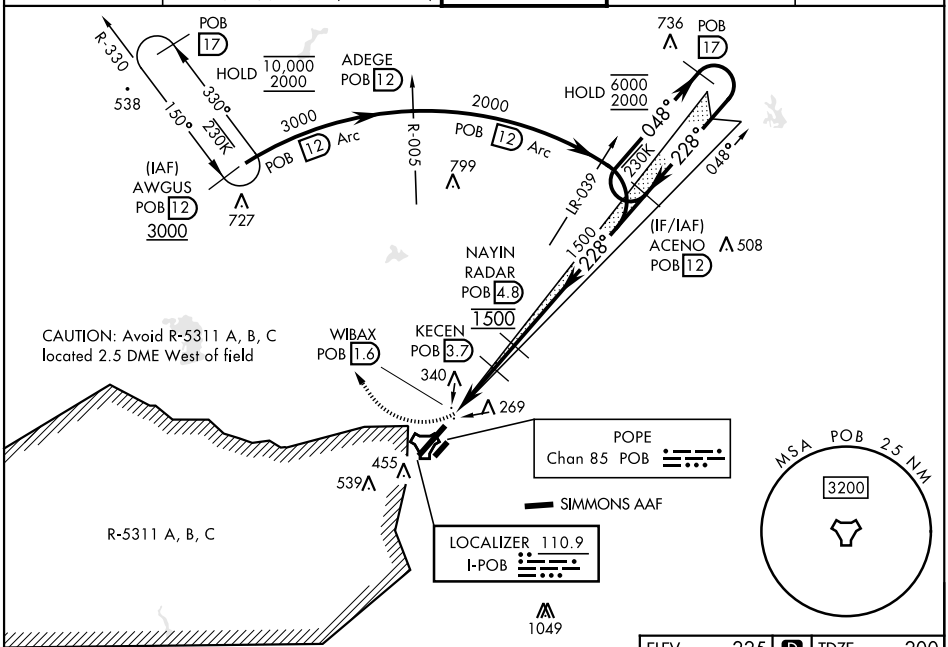

EMERG SAFE ALT 100 NM 5300

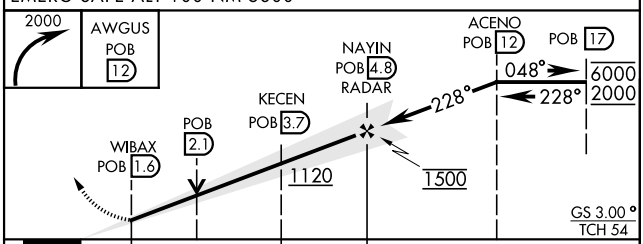

ELEV	225	D	TDZE	200

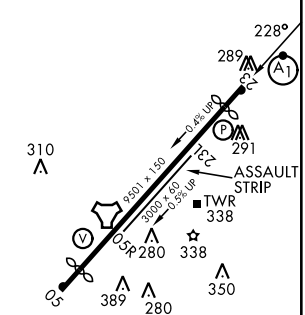

HIRL Rwy 05-23
LIRL Rwy 05R-23L
REIL Rwy 05

CATEGORY	A	B	C	D
S-ILS 23 *	400/24 200 (200-½)			
S-LOC 23 **	620/24 420 (500-½)		620/40 420 (500-¾)	
CIRCLING ***	760-1 542 (600-1)		920-2 702 (800-2)	1060-2¾ 842 (900-2¾)
WITHOUT LAST STEPDOWN FIX				
S-LOC 23 ****	640/24 440 (500-½)		640/45 440 (500-⅞)	

FAF to MAP 3.2 NM					
Knots	60	90	120	150	180
Min:Sec	3:12	2:08	1:36	1:17	1:04