FORT BRAGG, NORTH CAROLINA

TACAN-A

TACAN POB Chan 85	APCH CRS 360°	Rwy ldg N/A TDZE N/A Arpt Elev 225	[USAF]	POPE AAF (KPOB)

RADAR required

T ✱ Circling not authorized SE of Rwy 5-23.

MISSED APPROACH: Climbing left turn to 2000 via POB R-330 to AWGUS and hold.

ATIS	FAYETTEVILLE APP CON	TOWER	GND CON	CLNC DEL
132.3 353.725	125.175 285.575 (271°- 090°) 133.0 290.25 (091°- 270°)	135.025 291.1	124.55 275.8	124.55 275.8

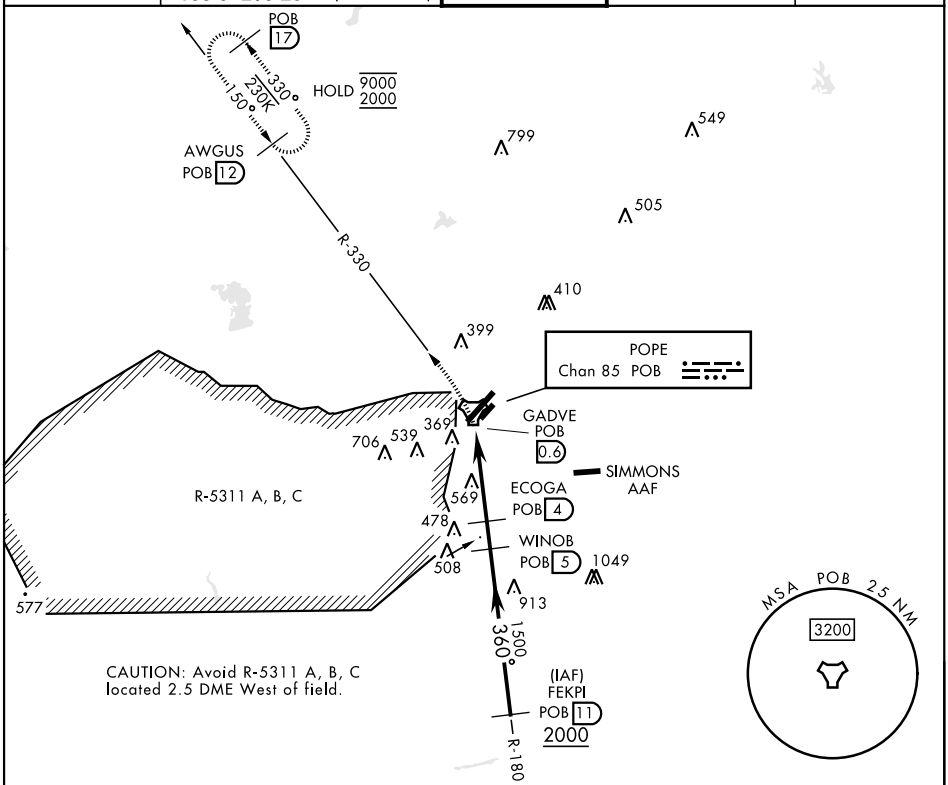

EMERG SAFE ALT 100 NM 5300

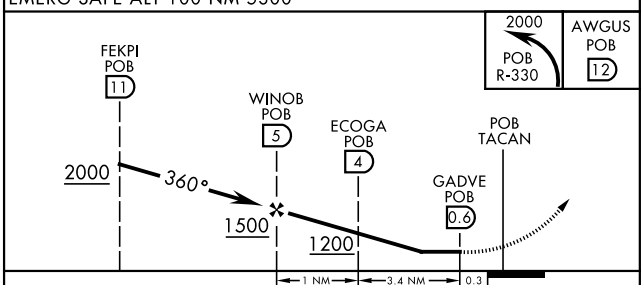

ELEV 225 D

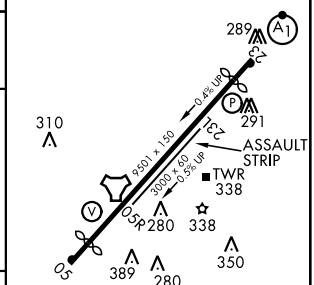

CATEGORY	A	B	C	D
CIRCLING ✱	840-1 622 (700-1)		920-2 702 (800-2)	1060-2¾ 842 (900-2¾)

HIRL Rwy 05-23
LIRL Rwy 05R-23L
REIL Rwy 05

SE-2, 14 MAY 2026 to 11 JUN 2026