TACAN RWY 29R
FRESNO YOSEMITE INTL (FAT)

TACAN CZQ Chan 76 (112.9)	APP CRS 307°		29R	29L
		Rwy Ldg	9227	8008
		TDZE	333	331
		Apt Elev	336	336

T A Rwy 29R helicopter visibility reduction below RVR 4000 NA. For inop ALS, increase S-29R Cat A/B visibility to RVR 5500 and Cat E visibility to 1¼ mile.

ALSF-2 Rwy 29R

MISSED APPROACH: Climb to 5500 on heading 330° and FRA VORTAC R-222 to NIVEE INT/FRA 8 DME and hold, continue climb-in-hold to 5500.

ATIS	FRESNO APP CON	FRESNO TOWER	GND CON
121.35 273.6	119.6 351.95	118.2 251.1	121.7 348.6

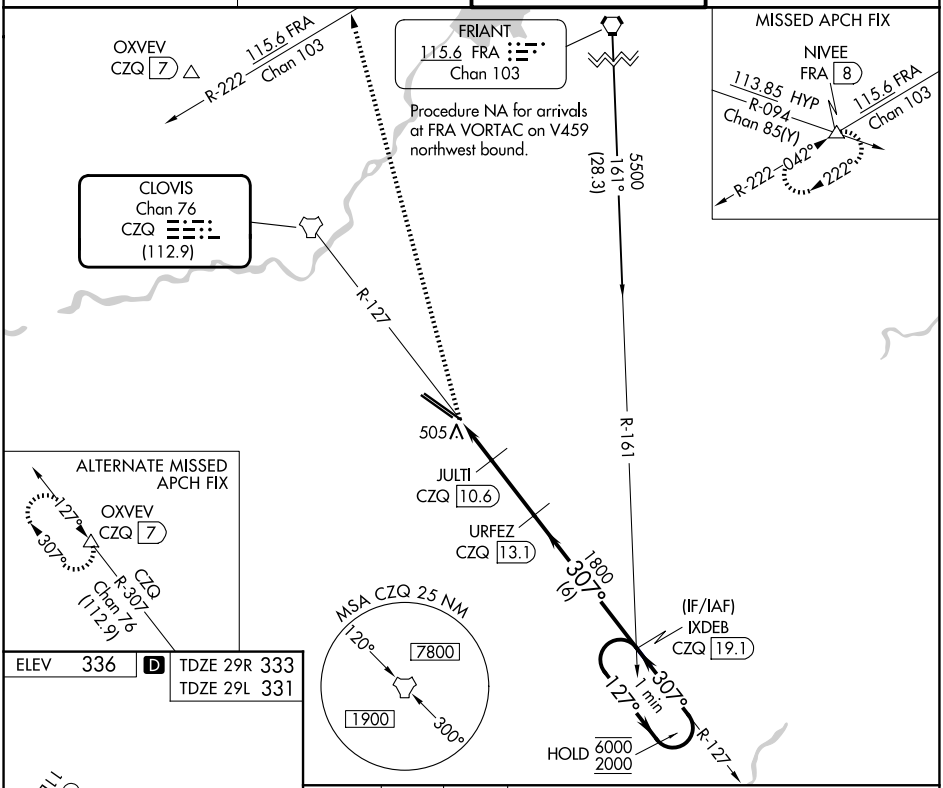

ELEV 336 D TDZE 29R 333 TDZE 29L 331

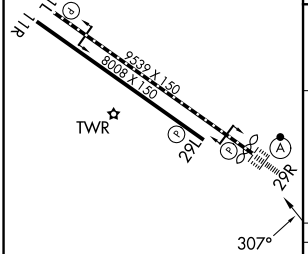

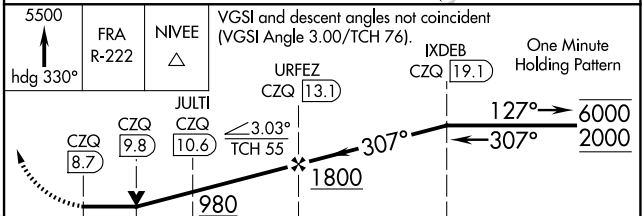

CATEGORY	A	B	C	D	E
S-29R	760/40 427 (500-¾)				
SIDESTEP 29L	760/55 429 (500-1)		760-1½ 429 (500-1½)	760-2 429 (500-2)	
CIRCLING	820-1 484 (500-1)		920-1½ 584 (600-1½)	920-2 584 (600-2)	1140-2¾ 804 (900-2¾)

REIL Rwys 11L and 11R
HIRL Rwy 11L-29R
MIRL Rwy 11R-29L
TDZL/RCLS Rwy 29R

SW-2, 14 MAY 2026 to 11 JUN 2026