ILS or LOC RWY 22L
CHICAGO O'HARE INTL (ORD)

LOC I-LQQ	APP CRS	Rwy Ldg	8075
110.1	225°	TDZE	654
		Apt Elev	680

RADAR required for procedure entry.

Simultaneous approach authorized.

MALSR

MISSED APPROACH: Climb to 1100 then climbing left turn to 4000 direct CGT VORTAC and hold.

D-ATIS	CHICAGO APP CON	O'HARE TOWER	GND CON	(TWR CENTER)	CLNC DEL	CPDLC
135.4 282.225	119.0 292.125	120.75 348.0	124.125 (TWR NORTH) 118.05 (TWR SOUTH) 226.675 (ALL TWRS)	121.75 (OBND) 121.9 (IBND)	121.6	

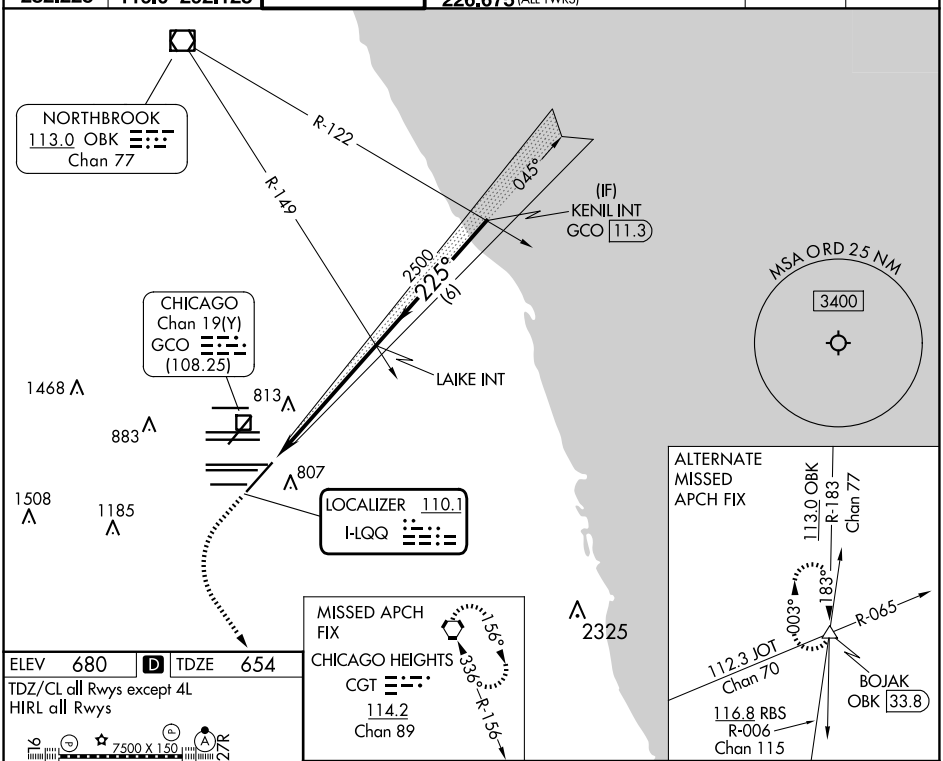

ELEV 680 | D | TDZE 654

TDZ/CL all Rwys except 4L
HIRL all Rwys

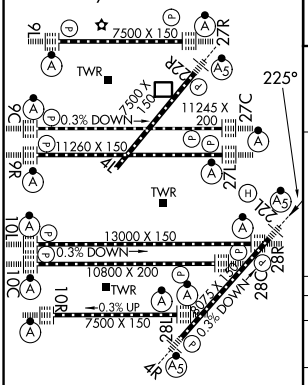

FAF to MAP 5.6 NM					
Knots	60	90	120	150	180
Min:Sec	5:36	3:44	2:48	2:14	1:52

1100	4000	CGT

VGSI and ILS glidepath not coincident
(VGSI Angle 3.00/TCH 73).

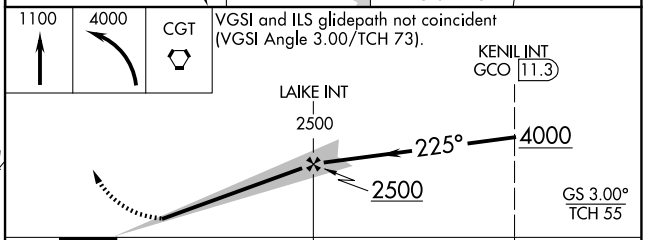

CATEGORY	A	B	C	D
S-ILS 22L	854/18 200 (200-½)			
S-LOC 22L	1120/24 466 (500-½)		1120/50 466 (500-1)	
C CIRCLING	1220-1 540 (600-1)		1220-1½ 540 (600-1½)	1460-2½ 780 (800-2½)

EC-3, 14 MAY 2026 to 11 JUN 2026
EC-3, 14 MAY 2026 to 11 JUN 2026