ILS or LOC RWY 27R
CHICAGO O'HARE INTL (ORD)

LOC/DME I-ABU	APP CRS	Rwy Ldg 7500
111.75	273°	TDZE 664
Chan 54 (Y)		Apt Elev 680

RNAV-1 GPS or RADAR required for procedure entry. RADAR or DME required.

Simultaneous approach authorized.

ALSF-2

MISSED APPROACH: Climb to 1100 then climbing right turn to 4000 direct OBK VOR/DME and hold, continue climb-in-hold to 4000.

D-ATIS	CHICAGO APP CON	O'HARE TOWER	GND CON	(TWR CENTER)	CLNC DEL	CPDLC
135.4 282.225	119.0 292.125	128.15 348.0	124.125 (TWR NORTH) 118.05 (TWR SOUTH) 226.675 (ALL TWRS)	121.75 (OBND) 121.9 (IBND)	121.6	

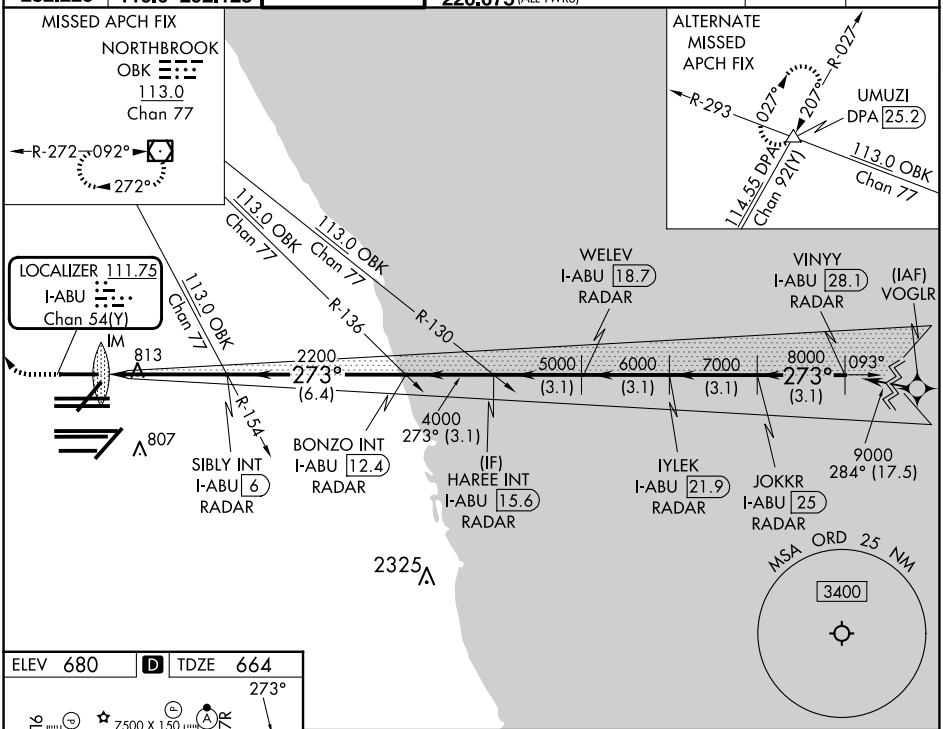

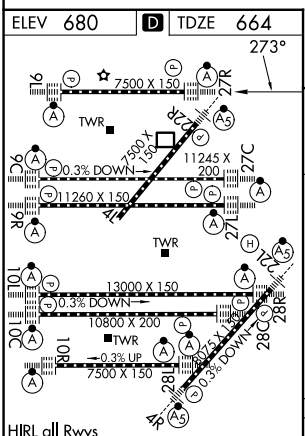

HIRL all Rwys
TDZ/CL all Rwys except 4L

FAF to MAP 4.7 NM					
Knots	60	90	120	150	180
Min:Sec	4:42	3:08	2:21	1:53	1:34

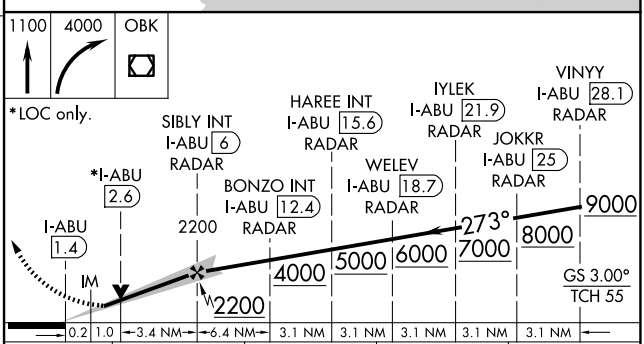

CATEGORY	A	B	C	D
S-ILS 27R	864/18 200 (200-½)			
S-LOC 27R	1120/24 456 (500-½)		1120/45 456 (500-⅞)	

EC-3, 14 MAY 2026 to 11 JUN 2026
EC-3, 14 MAY 2026 to 11 JUN 2026