LOC/DME I-IZJ	APP CRS	Rwy Ldg 7500
110.75	094°	TDZE 680
Chan 44 (Y)		Apt Elev 680

ILS Z or LOC Z RWY 10R
CHICAGO O'HARE INTL (ORD)

RNAV 1-GPS or RADAR required for procedure entry. DME or RADAR required.
From GIBNS: RNAV-1 GPS required.
Simultaneous approach authorized.
For inop ALS, increase S-LOC 10R Cat C and D visibility to RVR 6000.

ALSF-2

MISSED APPROACH: Climb to 1200 then climbing right turn to 4000 direct DPA VOR/DME and hold.

D-ATIS	CHICAGO APP CON	O'HARE TOWER	GND CON	(TWR CENTER)	CLNC DEL	CPDLC
135.4 282.225	119.0 292.125	133.0 348.0	124.125 (TWR NORTH) 118.05 (TWR SOUTH) 226.675 (ALL TWRS)	121.75 (OBND) 121.9 (IBND)	121.6	

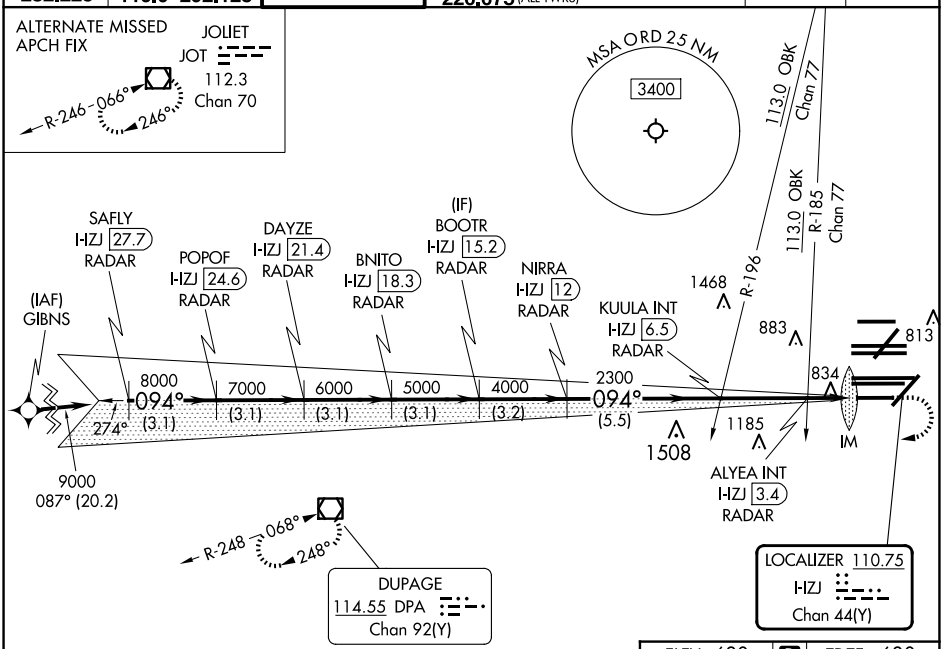

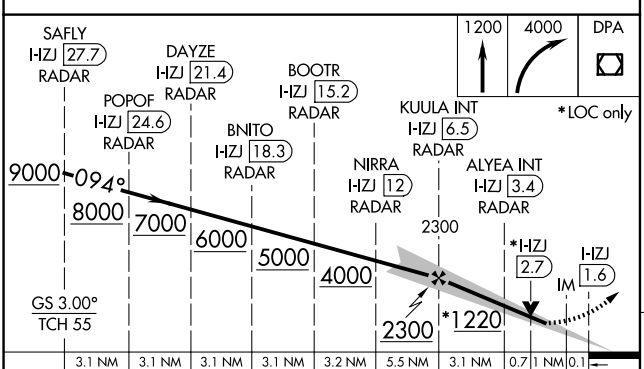

CATEGORY	A	B	C	D
S-ILS 10R	880/18 200 (200-½)			
S-LOC 10R	1100/24 420 (500-½)			

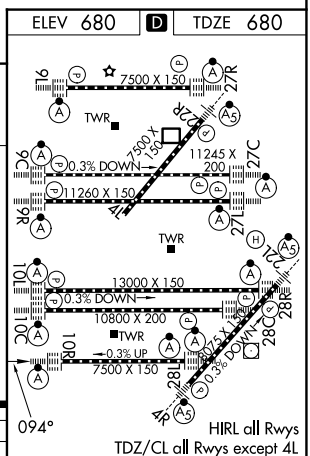

FAF to MAP 4.9 NM

Knots	60	90	120	150	180
Min:Sec	4:54	3:16	2:27	1:58	1:38

CHICAGO, ILLINOIS
Orig-B 03JAN19
41°59'N-87°54'W
CHICAGO O'HARE INTL (ORD)
ILS Z or LOC Z RWY 10R

EC-3, 14 MAY 2026 to 11 JUN 2026
EC-3, 14 MAY 2026 to 11 JUN 2026