RNAV (GPS) RWY 4
ST SIMONS ISLAND (SSI)

APP CRS	Rwy ldg	4798
041°	TDZE	16
	Apt Elev	19

RNP APCH.

Rwy 4 helicopter visibility reduction below ¾ SM NA.
Circling Rwy 16, 34 NA at night.

MISSED APPROACH: Climb to 2000 direct RIYSA and hold.

AWOS-3PT	JACKSONVILLE CENTER	UNICOM
120.025	126.75 277.4	123.05 (CTAF) L

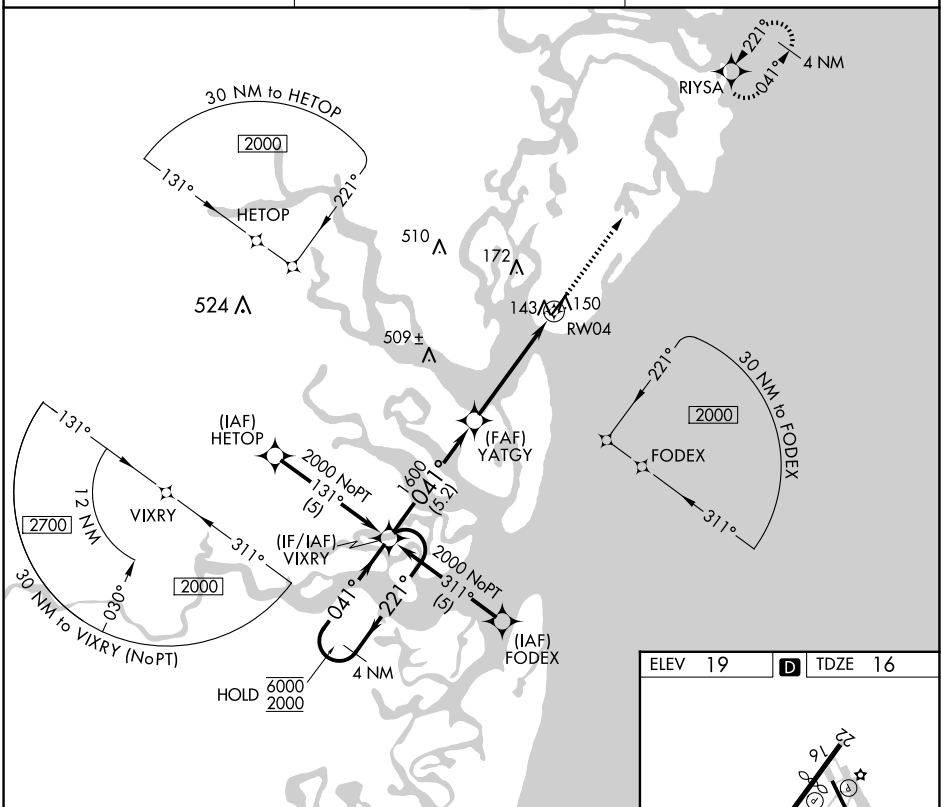

VGSI and descent angles not coincident
(VGSI Angle 4.00/TCH 57).

2000 | RIYSA

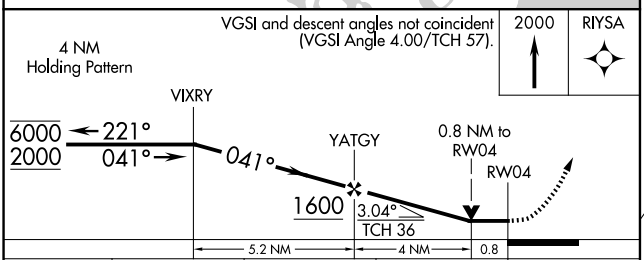

ELEV 19 | D | TDZE 16

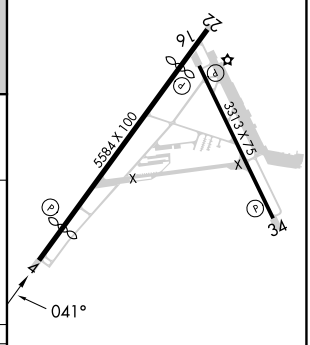

CATEGORY	A	B	C	D
LNAV MDA	420-1 404 (500-1)		420-1⅛ 404 (500-1⅛)	
CIRCLING	480-1 461 (500-1)		500-1½ 481 (500-1½)	580-2 561 (600-2)

REIL Rwy 4 L
HIRL Rwy 4-22 and 16-34 L

SE-4, 14 MAY 2026 to 11 JUN 2026
SE-4, 14 MAY 2026 to 11 JUN 2026