VOR RWY 17
CENTRAL NEBRASKA RGNL (GRI)

VOR/DME GRI	APP CRS	Rwy Ldg	7002
116.55	173°	TDZE	1844
Chan 112 (Y)		Apt Elev	1847

When local altimeter setting not received, use Aurora altimeter setting and increase all MDA 60 feet, increase S-17 Cats C/D and Circling Cats C/D visibility ¼ SM. Inop table does not apply to S-17 Cat C.

MALS A4

MISSED APPROACH: Climb to 3600, then right turn direct GRI VOR/DME and hold.

ATIS	MINNEAPOLIS CENTER	GRAND ISLAND TOWER ★	GND CON	UNICOM
127.4	119.4 278.8	118.2 (CTAF) L 259.3	121.9 259.3	122.95

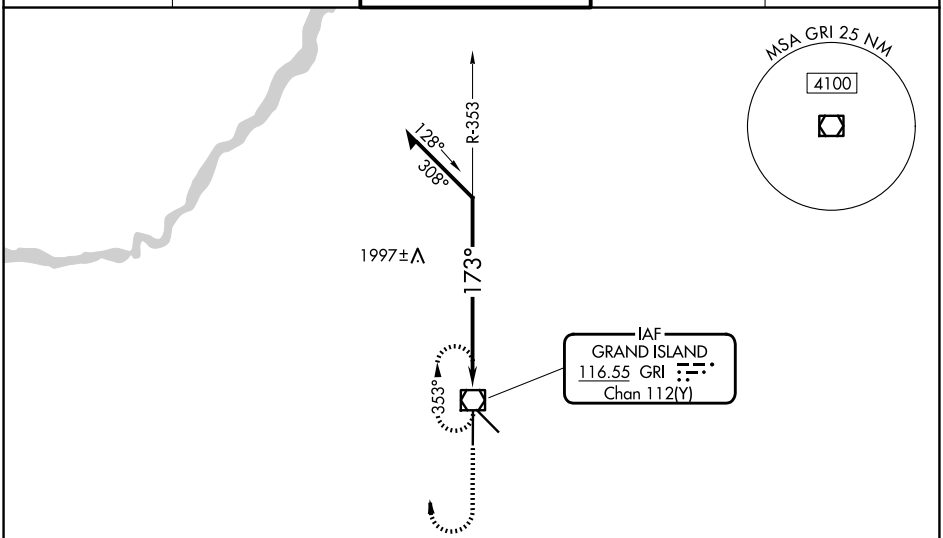

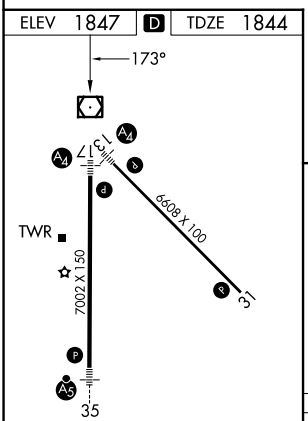

MIRL Rwy 13-31 L
HIRL Rwy 17-35 L
REIL Rwy 31 L

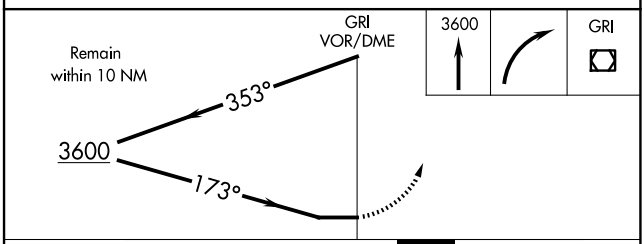

CATEGORY	A	B	C	D
S-17	2300-¾	456 (500-¾)	2300-1¼ 456 (500-1¼)	2300-1½ 456 (500-1½)
CIRCLING	2300-1	453 (500-1)	2400-1½ 553 (600-1½)	2560-2¼ 713 (800-2¼)

NC-2, 14 MAY 2026 to 11 JUN 2026