WAAS CH 93919 W14A	APP CRS 143°	Rwy Ldg 6380 TDZE 926 Apt Elev 926

RNAV (GPS) RWY 14
PIEDMONT TRIAD INTL (GSO)

RNP APCH - GPS.

For uncompensated Baro-VNAV systems, LNAV/VNAV NA below -7°C or above 54°C.

MISSED APPROACH: Climb to 3700 direct IRKUW and hold, continue climb-in-hold to 3700.

D-ATIS	GREENSBORO APP CON	GREENSBORO TOWER	GND CON	CLNC DEL
128.55	124.35 269.225 (250°-049°) 126.6 327.075 (050°-249°)	119.1 290.325	121.9 348.6	121.75

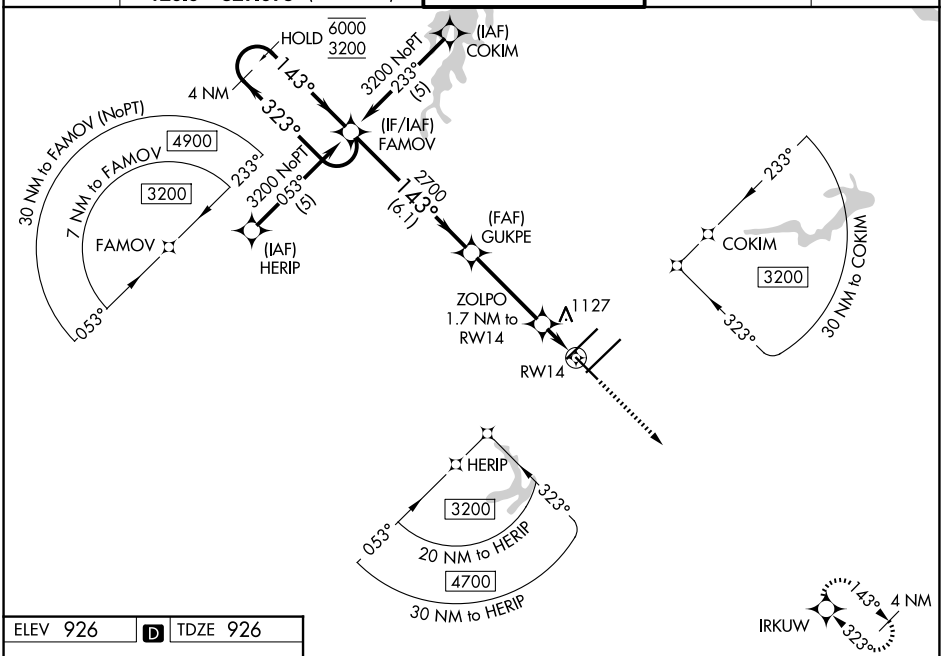

ELEV 926 | D | TDZE 926

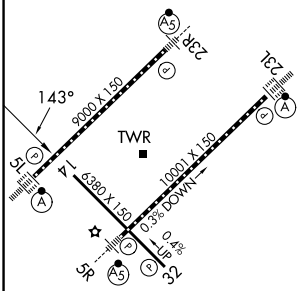

TDZ/CL Rwys 5L, 23R and 23L
REIL Rwy 32
HIRL All Rwys

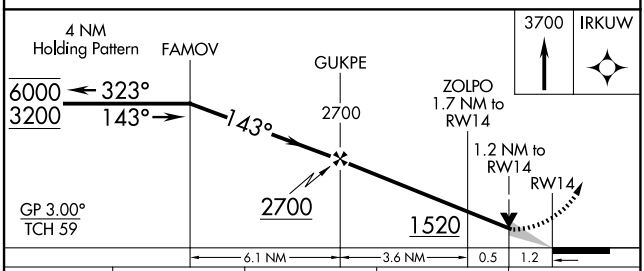

CATEGORY	A	B	C	D
LPV DA	1126-¾ 200 (200-¾)			
LNAV/VNAV DA	1424-1⅜ 498 (500-1⅜)			
LNAV MDA	1360-1 434 (500-1)		1360-1¼ 434 (500-1¼)	
CIRCLING	1440-1 514 (600-1)		1700-2¼ 774 (800-2¼)	1700-2½ 774 (800-2½)

SE-2, 14 MAY 2026 to 11 JUN 2026