LOC BC RWY 30
HURON RGNL (HON)

LOC/DME I-HON	APP CRS	Rwy Ldg	7201
110.3	301°	TDZE	1286
Chan 40		Apt Elev	1289

RADAR required for procedure entry. DME and ADF required.

Circling Rwy 18, 36 NA at night.
Rwy 30 helicopter visibility reduction below ¾ SM NA.

MISSED APPROACH: Climb to 3000 direct BEADY LOM and hold.

ASOS	MINNEAPOLIS CENTER	UNICOM
118.125	126.25 339.8	123.0 (CTAF) L

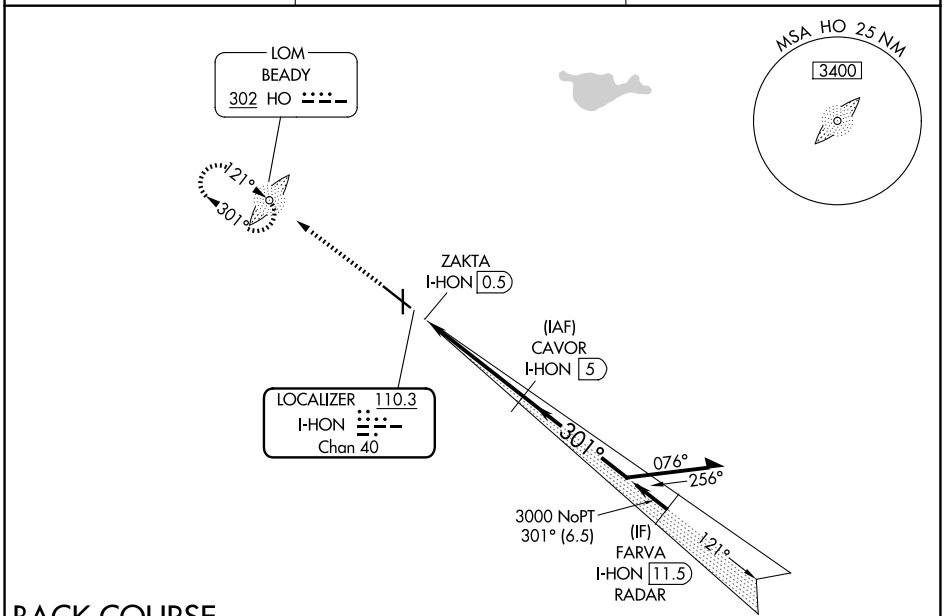

BACK COURSE

ELEV 1289 | D | TDZE 1286

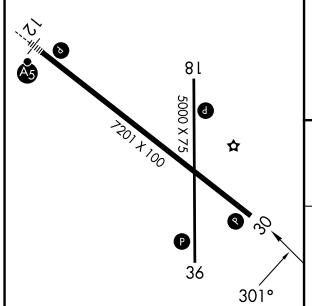

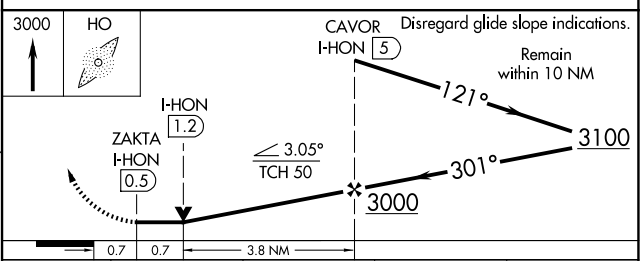

CATEGORY	A	B	C	D
S-30	1760-1 474 (500-1)		1760-1⅜ 474 (500-1⅜)	
CIRCLING	1820-1 531 (600-1)		1920-1¾ 631 (700-1¾)	1980-2¼ 691 (700-2¼)

HIRL Rwy 12-30 L
MIRL Rwy 18-36 L
REIL Rwys 18, 30 and 36 L

NC-1, 14 MAY 2026 to 11 JUN 2026