KEY WEST, FLORIDA

COPTER TACAN RWY 4

TACAN NQX Chan 78	APCH CRS 044°	Rwy ldg 7001 TDZE 4 Arpt Elev 6

[USN] KEY WEST NAS (BOCA CHICA FLD) (KNQX)

RADAR required

MISSED APPROACH: Climb to 1600 on NQX TACAN R-224 to NQX, then right turn to intercept NQX R-094 to CANIN/6 DME and hold.

ATIS★	NAVY KEY WEST APP CON★	NAVY KEY WEST TOWER★	GND CON	ASR/PAR
307.025	124.025 313.7	118.575 340.25	121.7 336.45	

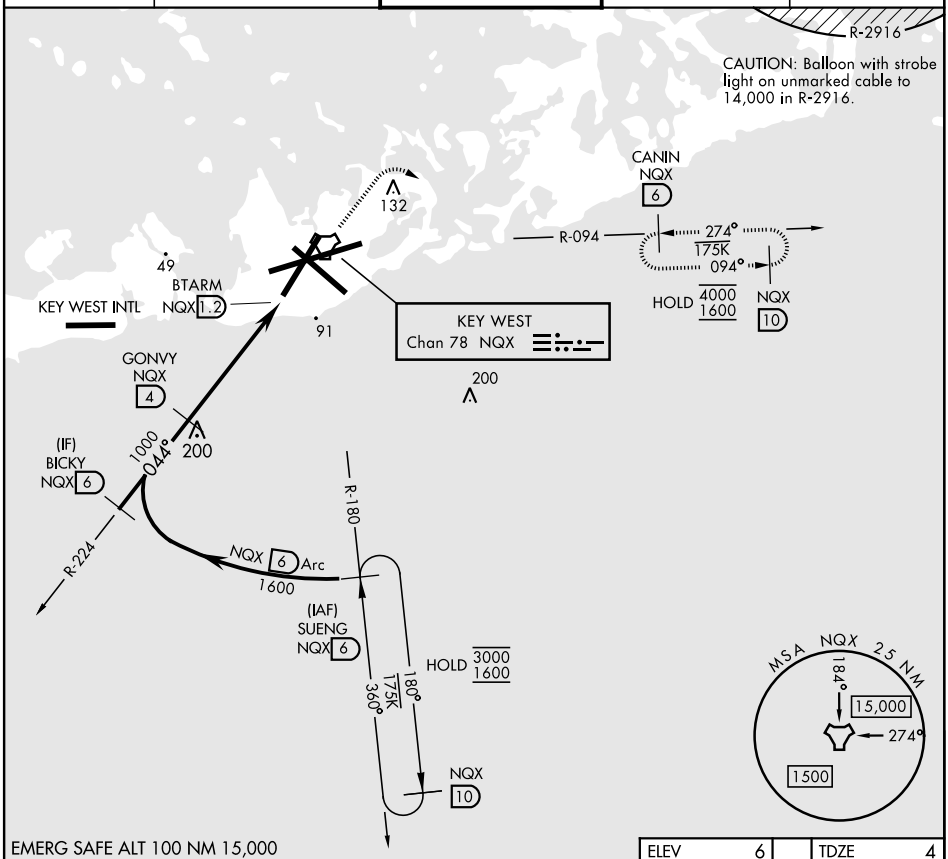

EMERG SAFE ALT 100 NM 15,000

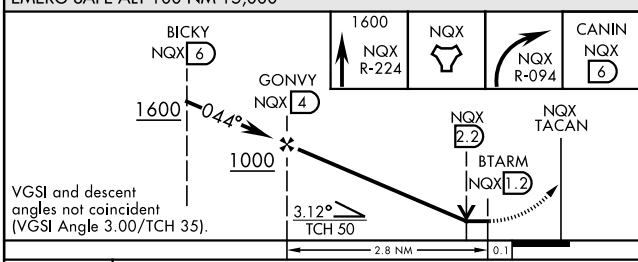

VGSI and descent angles not coincident (VGSI Angle 3.00/TCH 35).

CATEGORY	COPTER		
S-4	380-1	376	(400-1)
CIRCLING	460-1	454	(500-1)

ELEV 6 TDZE 4

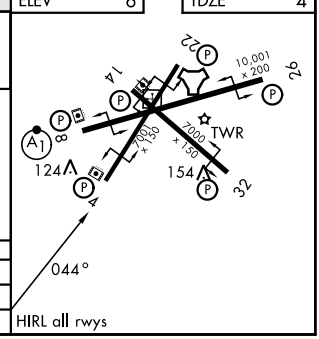

HIRL all rwys

KEY WEST, FLORIDA 24° 34'N - 81° 41'W KEY WEST NAS (BOCA CHICA FLD) (KNQX)
Amdt 3 14MAY26
COPTER TACAN RWY 4
SE-3, 14 MAY 2026 to 11 JUN 2026
SE-3, 14 MAY 2026 to 11 JUN 2026