LAKEHURST, NEW JERSEY

RNAV (GPS) RWY 24

LAKEHURST MAXFIELD FLD,
(JOINT BASE MC GUIRE DIX LAKEHURST) (KNEL)

[USN]

WAAS	APCH CRS	Rwy ldg 5002
Chan 60342	242°	TDZE 101
W24A		Arpt Elev 101

RNP APCH

* When ALS inop, increase vis to ¾ mile.
** When ALS inop, increase vis to 1⅛ miles.
*** When ALS inop, increase CAT AB vis to 1mile; CAT CD vis to 1¼ miles.

MALSR A5

MISSED APPROACH: Climb to 700 then climbing left turn to 2000 direct JAPDU and hold.

ATIS★	MC GUIRE APP CON	TOWER★	GND CON
276.525	126.475 363.8	127.775 (L) 360.2	118.375 307.375

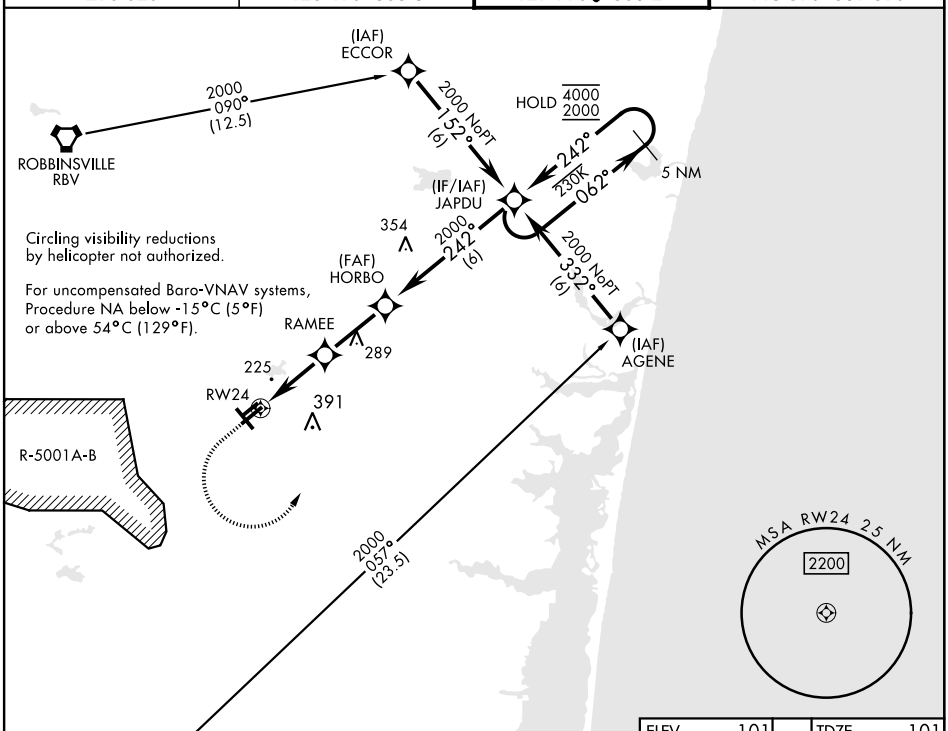

EMERG SAFE ALT 100 NM 4100

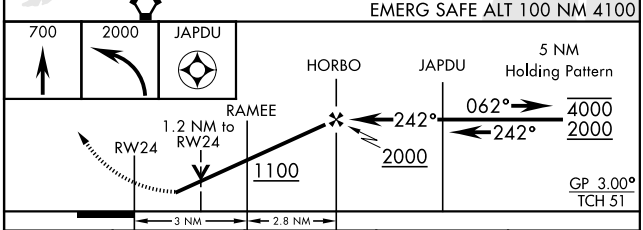

ELEV 101	TDZE 101

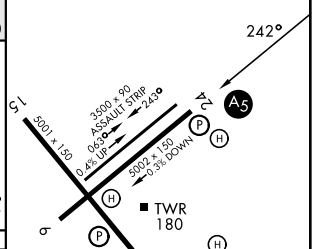

CATEGORY	A	B	C	D
LPV DA *	301-½ 200 (200-½)			
LNAV/ VNAV DA **	503-¾ 402 (500-¾)			
LNAV MDA***	540 ½ 439 (500-½)		540-¾ 359 (400-¾)	
CIRCLING	660-1 559 (600-1)	720-1 619 (700-1)	720-1¾ 619 (700-1¾)	720-2 619 (700-2)

HIRL Rwy 6-24 (L)
MIRL Rwy 063°-243°

NE-2, 14 MAY 2026 to 11 JUN 2026