APP CRS	Rwy Ldg	8650
121°	TDZE	53
	Apt Elev	60

RNAV (RNP) RWY 12
LONG BEACH (DAUGHERTY FLD) (LGB)

For uncompensated Baro-VNAV systems, procedure NA below 4°C (40°F) or above 54°C (130°F).
RF required. GPS required.

MISSED APPROACH: Climb to 3000 on track 121° to GUNEY, right turn to LUVCI, and on track 183° to ALBAS and hold.

ATIS	SOCAL APP CON	LONG BEACH TOWER ★	GND CON	UNICOM
127.75	125.35 316.125	120.5 257.6 (12) 119.4 (CTAF) L 257.6 (30)	133.0 257.6	122.95

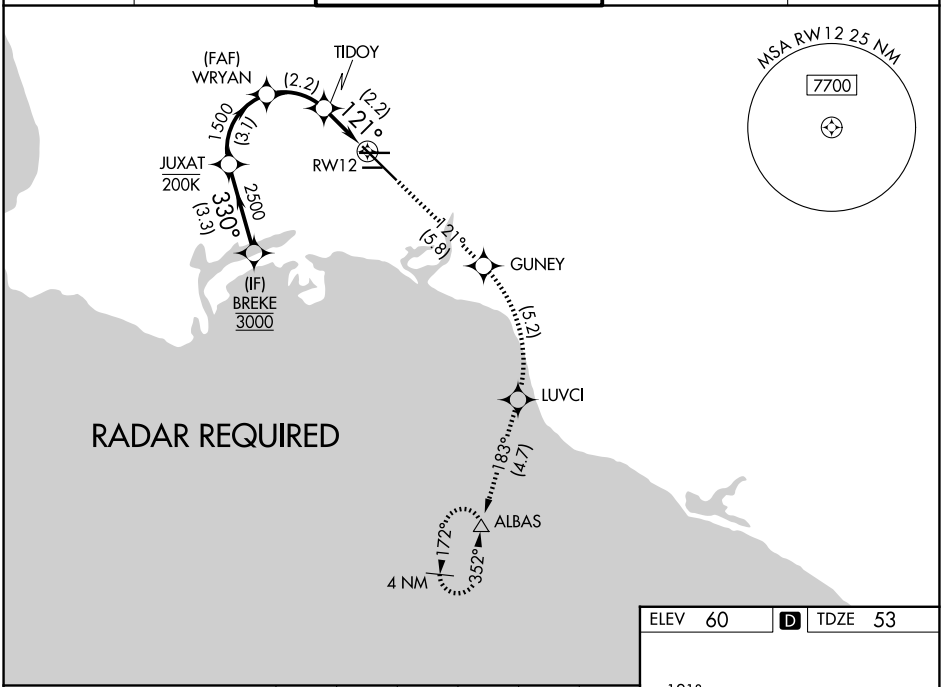

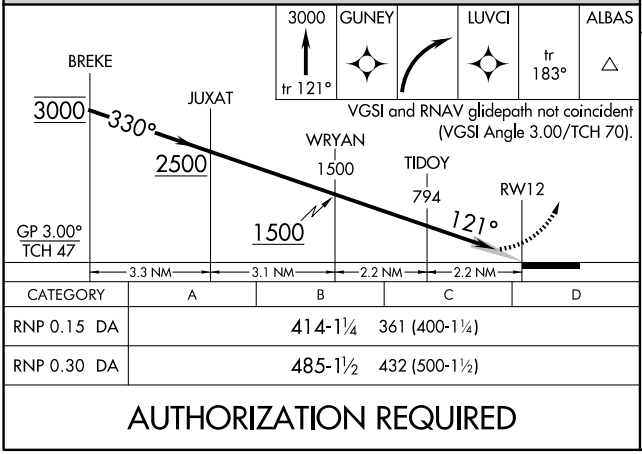

VGSI and RNAV glidepath not coincident
(VGSI Angle 3.00/TCH 70).

CATEGORY	A	B	C	D
RNP 0.15 DA	414-1¼ 361 (400-1¼)			
RNP 0.30 DA	485-1½ 432 (500-1½)			

AUTHORIZATION REQUIRED

ELEV 60 D TDZE 53

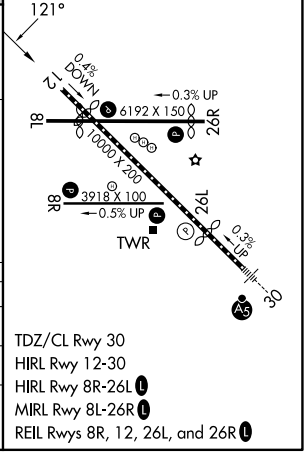

TDZ/CL Rwy 30
HIRL Rwy 12-30
HIRL Rwy 8R-26L L
MIRL Rwy 8L-26R L
REIL Rwys 8R, 12, 26L, and 26R L

SW-3, 14 MAY 2026 to 11 JUN 2026

SW-3, 14 MAY 2026 to 11 JUN 2026