APP CRS	Rwy Ldg	7414
301°	TDZE	38
	Apt Elev	60

RNAV (RNP) Y RWY 30
LONG BEACH (DAUGHERTY FLD) (LGB)

RNP AR APCH.

For uncompensated Baro-VNAV systems, procedure NA below 4° C or above 54° C.

MALSR

MISSED APPROACH: Climb to 800 then climbing left turn to 3000 direct PADDR and hold.

ATIS	SOCAL APP CON	LONG BEACH TOWER ★	GND CON	UNICOM
127.75	125.35 316.125	120.5 257.6 (12) 119.4 (CTAF) L 257.6 (30)	133.0 257.6	122.95

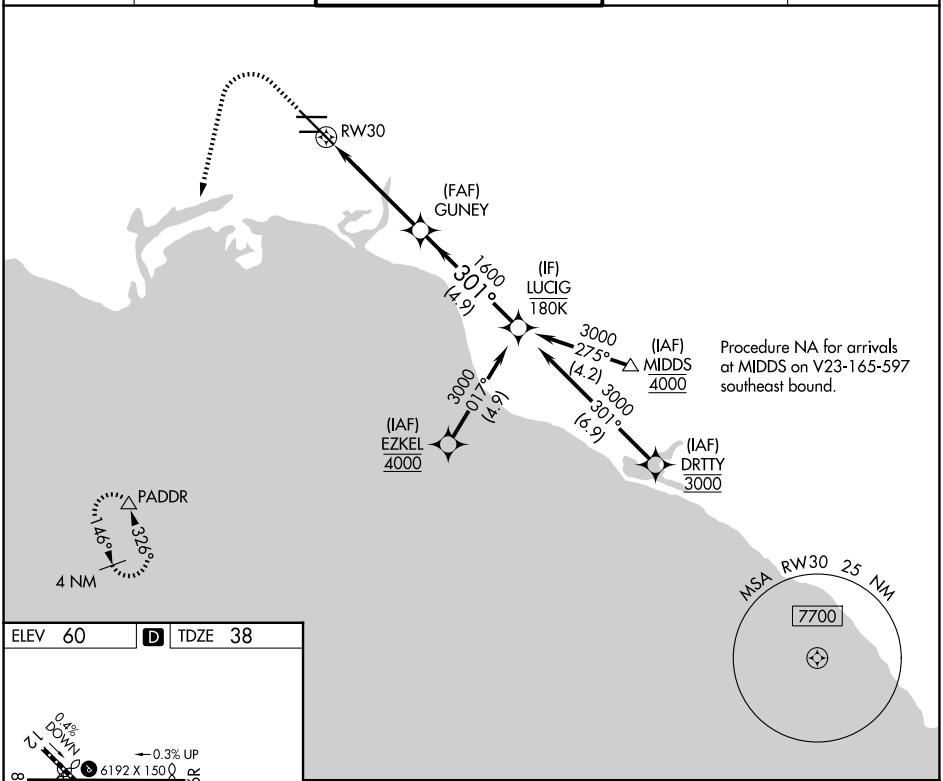

ELEV 60 D TDZE 38

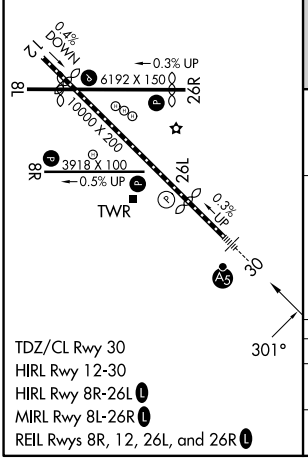

TDZ/CL Rwy 30
HIRL Rwy 12-30
HIRL Rwy 8R-26L L
MIRL Rwy 8L-26R L
REIL Rwys 8R, 12, 26L, and 26R L

800	3000	PADDR

VGSI and RNAV glidepath not coincident (VGSI Angle 3.00/TCH 64).



CATEGORY	A	B	C	D
RNP 0.30 DA	384/30 346 (400-5/8)			

AUTHORIZATION REQUIRED

SW-3, 14 MAY 2026 to 11 JUN 2026