RNAV (GPS) Y RWY 29
LOUISVILLE MUHAMMAD ALI INTL (SDF)

WAAS CH 93643 W29A	APP CRS 296°	Rwy Ldg 7250 TDZE 480 Apt Elev 501

RNP APCH - GPS.

Rwy 29 helicopter visibility reduction below RVR 4000 NA. Circling Rwy 11 NA at night. For uncompensated Baro-VNAV systems, LNAV/VNAV NA below -13°C or above 54°C. For inop ALS, increase LPV all Cats visibility to RVR 4500 and LNAV Cats A/B visibility to RVR 5500.

MALSR

MISSED APPROACH: Climb to 4000 direct ZUSAB and on track 269° to DAMEN and hold.

D-ATIS	LOUISVILLE APP CON	LOUISVILLE TOWER	GND CON
118.725	132.075 327.0	124.2 257.8	121.7 348.6

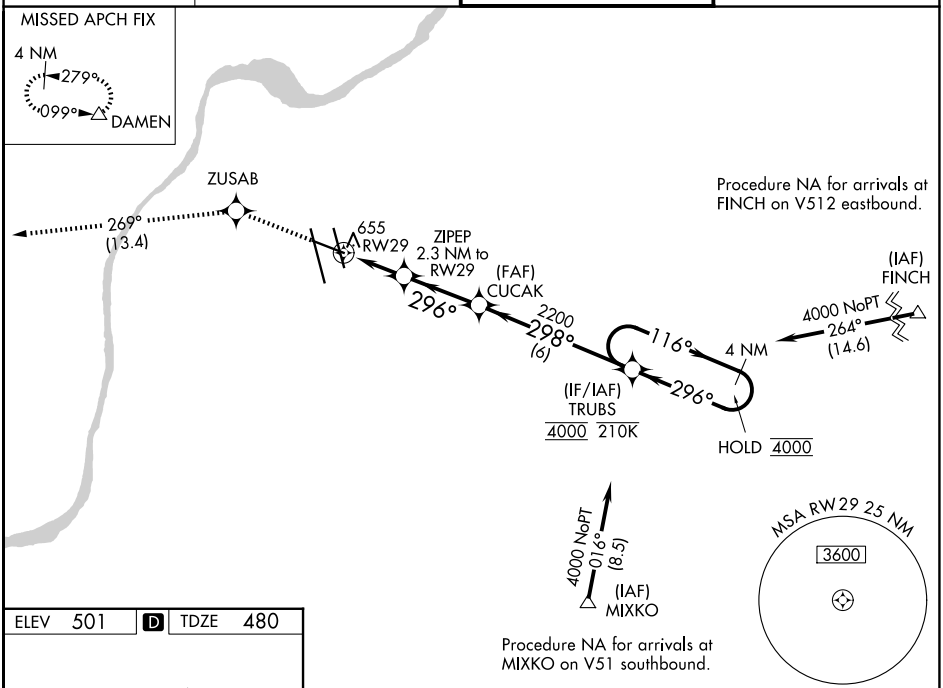

ELEV 501 D TDZE 480

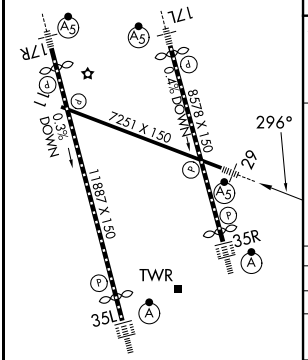

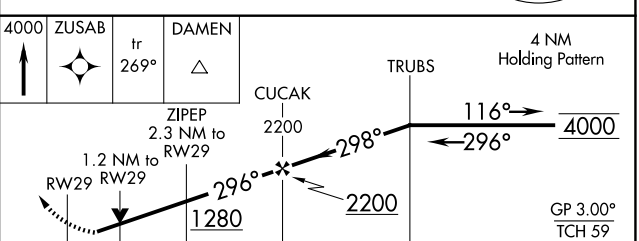

CATEGORY	A	B	C	D
LPV DA	761/40		281 (300-¾)	
LNAV/VNAV DA	920/40		440 (500-¾)	
LNAV MDA	920/40		440 (500-¾)	
CIRCLING	1040-1 539 (600-1)	1140-1 639 (700-1)	1160-1¾ 659 (700-1¾)	1400-3 899 (900-3)

HIRL all Rwys
TDZL/RCLS Rwys 17L, 17R, 35L and 35R

SE-1, 14 MAY 2026 to 11 JUN 2026
SE-1, 14 MAY 2026 to 11 JUN 2026