LOC I-SDU	APP CRS	Rwy Ldg	11120
111.95	180°	TDZE	290
		Apt Elev	341

ILS or LOC RWY 18C
FREDERICK W SMITH INTL/MEMPHIS (MEM)

Simultaneous approach authorized.
DME or RADAR required.
For inop ALS, increase S-ILS 18C all Cats visibility to 1¼ SM.

MALSR

MISSED APPROACH: Climb to 900 then climbing left turn to 5000 on MEM VORTAC R-151 to KEEZE INT/MEM 10.4 DME and hold, continue climb-in-hold to 5000.

MEMPHIS APP CON		
119.1 291.6	(176°-355°)	
125.8 338.3	(356°-175°)	

MEMPHIS TOWER		
(Rwy 9-27)	118.3	257.8
(Rwys 18C-36C, 18L-36R)	119.7	257.8
(Rwy 18R-36L)	128.425	257.8

GND CON		
(Rwy 9-27)	121.0	379.2
(Rwys 18C-36C, 18L-36R)	121.9	379.2
(Rwy 18R-36L)	121.65	379.2

D-ATIS 127.75

RADAR REQUIRED

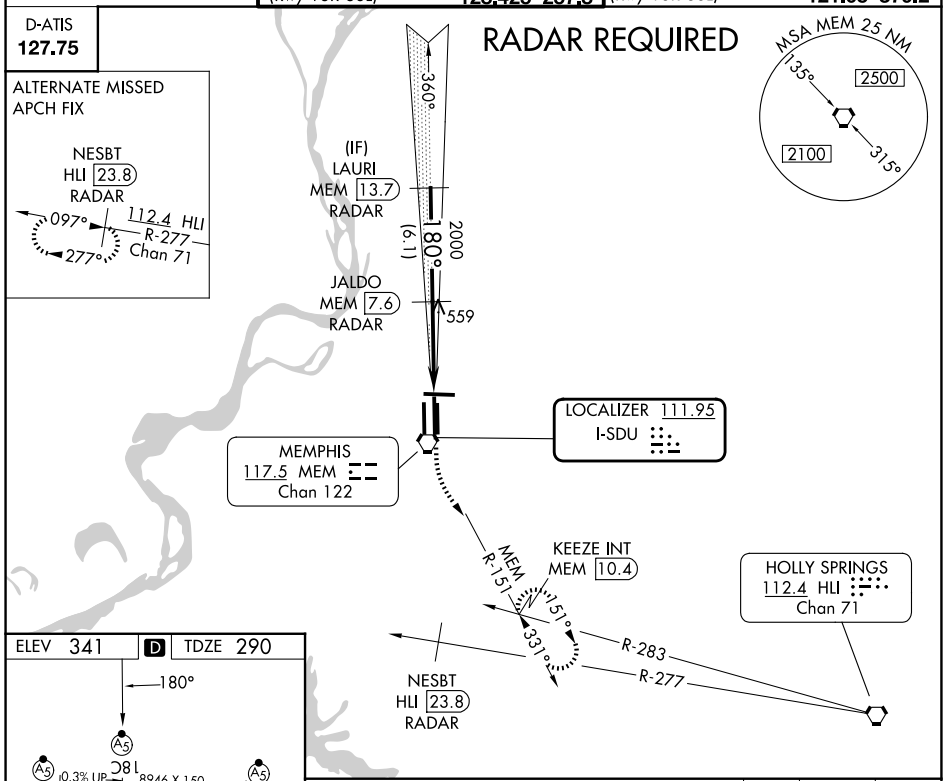

ELEV 341 | D | TDZE 290

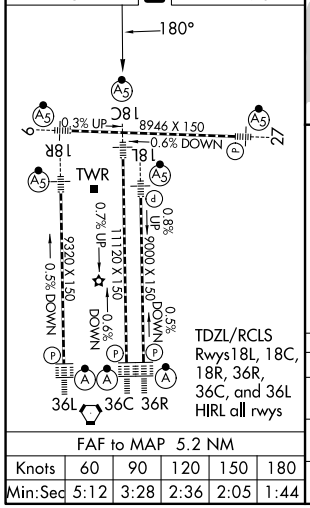

TDZL/RCLS Rwys18L, 18C, 18R, 36R, 36C, and 36L HIRL all rwys

FAF to MAP 5.2 NM

Knots	60	90	120	150	180
Min:Sec	5:12	3:28	2:36	2:05	1:44

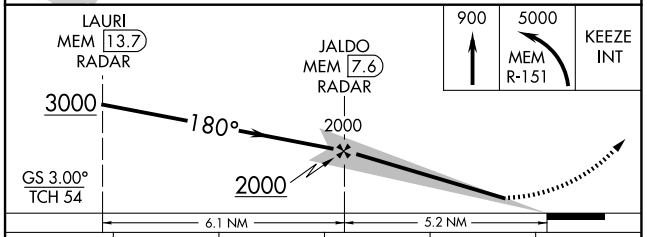

CATEGORY	A	B	C	D	E
S-ILS 18C	657/40 367 (400-¾)				
S-LOC 18C	860/24 570 (600-½)		860/50 570 (600-1)	860/60 570 (600-1¼)	860-1½ 570 (600-1½)
CIRCLING	940-1 599 (600-1)		940-1½ 599 (600-1½)	1020-2¼ 679 (700-2¼)	1140-2¾ 799 (800-2¾)

SE-1, 14 MAY 2026 to 11 JUN 2026