RNAV (GPS) RWY 32
MONROE RGNL (MLU)

WAAS CH 56428 W32A	APP CRS 317°	Rwy Ldg 6301 TDZE 76 Apt Elev 79

RNP APCH - GPS.

ASR

Rwy 32 helicopter visibility reduction below ¾ SM NA. For uncompensated Baro-VNAV systems, procedure NA below -5°C or above 54°C. Circling Rwy 14 NA at night.

MISSED APPROACH: Climb to 3000 direct ZUNTU and on track 319° to FLESH and hold.

ATIS	MONROE APP CON ★	MONROE TOWER ★	GND CON	UNICOM
125.05	118.15 290.475	118.9 (CTAF) L 257.8	121.9	122.95

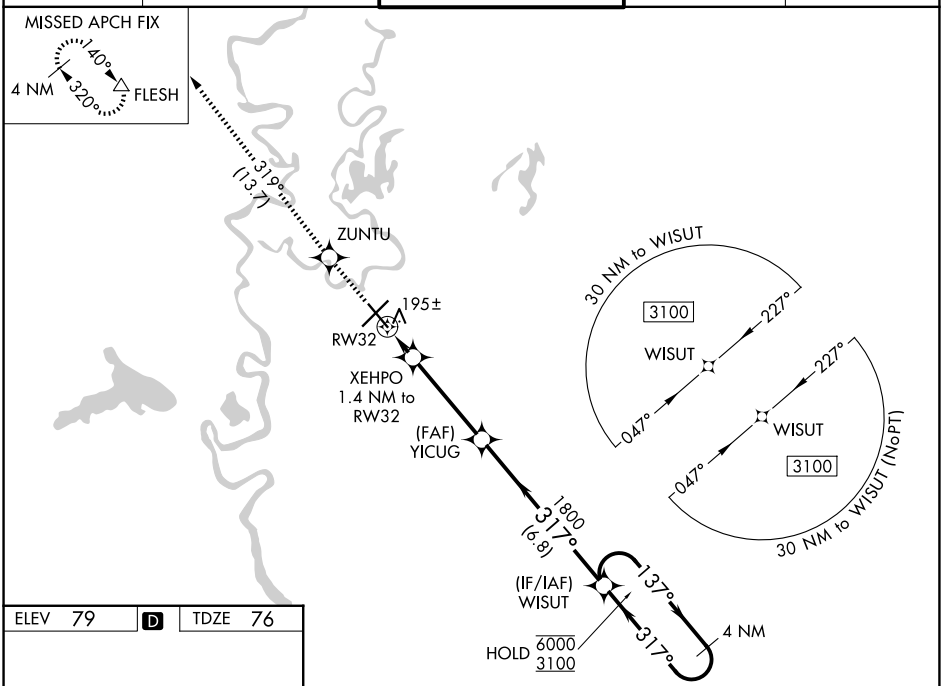

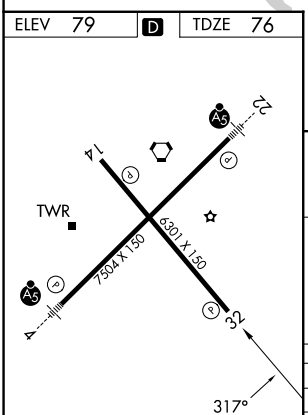

REIL Rwys 14 and 32
MIRL Rwy 14-32 L
HIRL Rwy 4-22 L

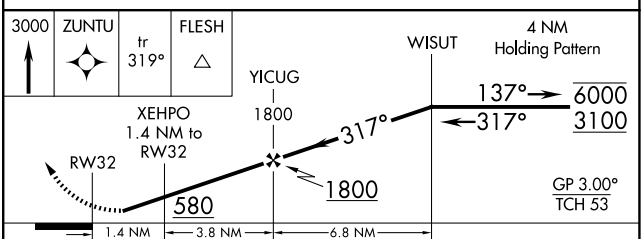

CATEGORY	A	B	C	D
LPV DA	326-1 250 (300-1)			
LNAV/VNAV DA	356-1 280 (300-1)			
LNAV MDA	460-1 384 (400-1)		460-1⅛ 384 (400-1⅛)	
CIRCLING	540-1 461 (500-1)	580-1 501 (600-1)	740-1¾ 661 (700-1¾)	1160-3 1081 (1100-3)

SC-4, 14 MAY 2026 to 11 JUN 2026
SC-4, 14 MAY 2026 to 11 JUN 2026