LOC/DME I-EZA	APP CRS	Rwy Ldg	8809
108.7	039°	TDZE	11
Chan 24		Apt Elev	17

ILS RWY 4R (CAT II & III)

NEWARK LIBERTY INTL (EWR)

RNP APCH - GPS.
RADAR required.

ALSF-2

MISSED APPROACH: (Do not exceed 210K until NEBTE) Climb to 560 then climbing right turn to 2000 direct TYNIE and left turn on track 015° to NEBTE, cross NEBTE at or below 2000 then climbing left turn to 3000 on track 313° to FLYRS and hold, continue climb-in-hold to 3000.

D-ATIS	NEWARK APP CON	NEWARK TOWER	GND CON
115.7 134.825	128.55 379.9	118.3 257.6	121.8

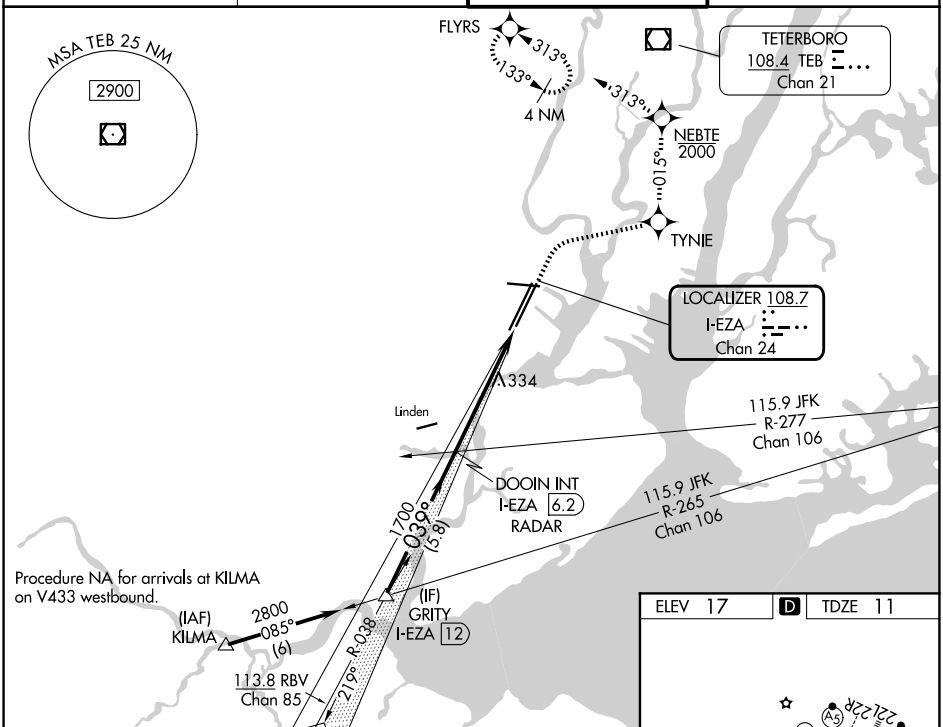

560	2000	TYNIE	tr 015°	NEBTE 2000	3000 tr 313°	FLYRS

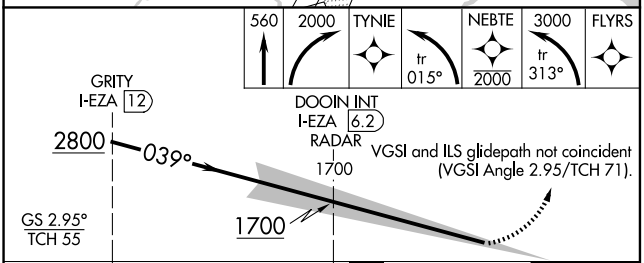

CATEGORY	A	B	C	D
S-ILS 4R	CAT II RA 100/12 100 DA 111			
S-ILS 4R	CAT III RVR 06			

CATEGORY II & III ILS - SPECIAL AIRCREW & AIRCRAFT CERTIFICATION REQUIRED

ELEV 17 D TDZE 11

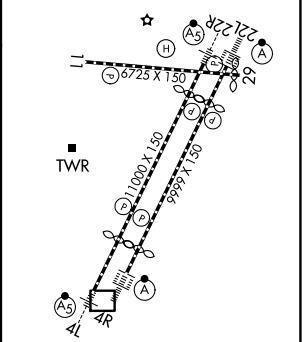

HIRL all rwys
REIL Rwys 11, 22R, and 29
TDZL/RCLS all rwys

NE-2, 14 MAY 2026 to 11 JUN 2026

NE-2, 14 MAY 2026 to 11 JUN 2026