APP CRS	Rwy Ldg	6501
301°	TDZE	10
	Apt Elev	17

RNAV (GPS) X RWY 29

NEWARK LIBERTY INTL (EWR)

RNP APCH - GPS.

Rwy 29 helicopter visibility reduction below 1 SM NA. Straight-in Rwy 29 at night, and when Circling to Rwy 29 at night, operational VGSI required, remain on or above VGSI glidepath until threshold.

MISSED APPROACH: Climbing left turn to 2000 direct DWIZZ and hold.

D-ATIS	NEWARK APP CON	NEWARK TOWER	GND CON
115.7 134.825	128.55 379.9	118.3 257.6	121.8

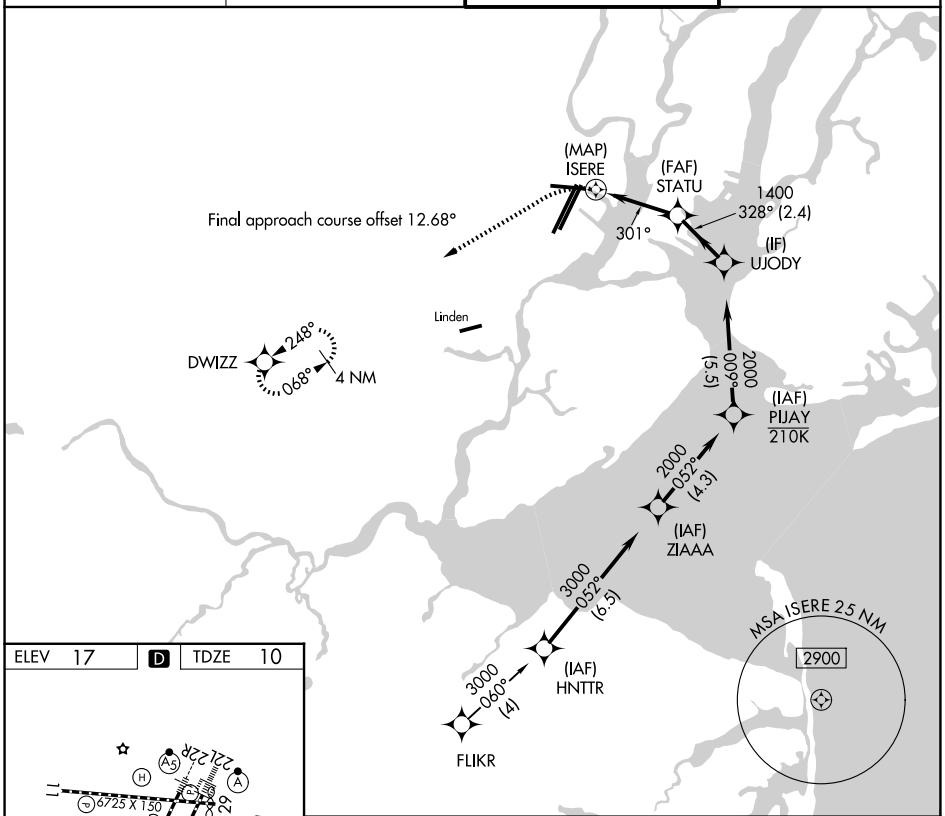

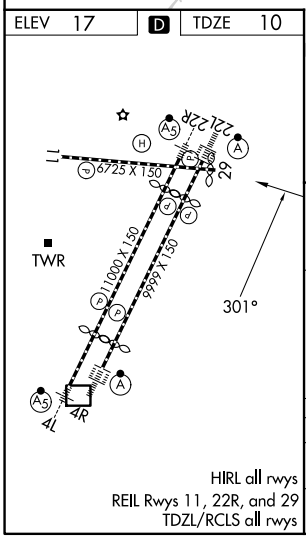

HIRL all rwys
REIL Rwys 11, 22R, and 29
TDZL/RCLS all rwys

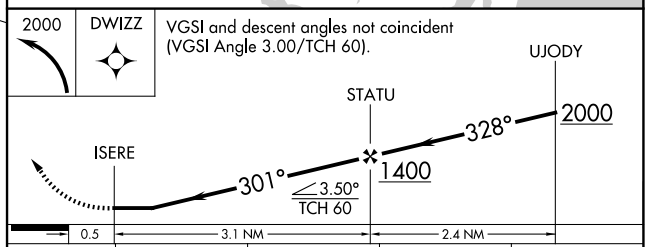

CATEGORY	A	B	C	D
LNAV MDA	520-1 510 (600-1)		520-1⅜ 510 (600-1⅜)	
CIRCLING	760-1 743 (800-1)	820-1 803 (900-1)	900-2¾ 883 (900-2¾)	900-3 883 (900-3)

NE-2, 14 MAY 2026 to 11 JUN 2026