NORFOLK, VIRGINIA

TACAN Z RWY 10

TACAN NGU Chan 86Y	APCH CRS 097°	Rwy ldg 8071 TDZE 14 Arpt Elev 15

[USN] NORFOLK NS (CHAMBERS FLD) (KNGU)

RNAV or RADAR required.
* When ALS inop, increase CAT AB vis to 1 mile, CAT CD vis to 1⅜ miles.
** Circling not authorized S of Rwy 10-28.

ALSF-2

MISSED APPROACH: Climbing left turn to 2300 on NGU TACAN R-053 then as directed by ATC.

ATIS	APP CON	TOWER	GND CON	ASR/PAR
118.425 338.225	118.9 273.475	124.3 379.15	121.8 370.85	

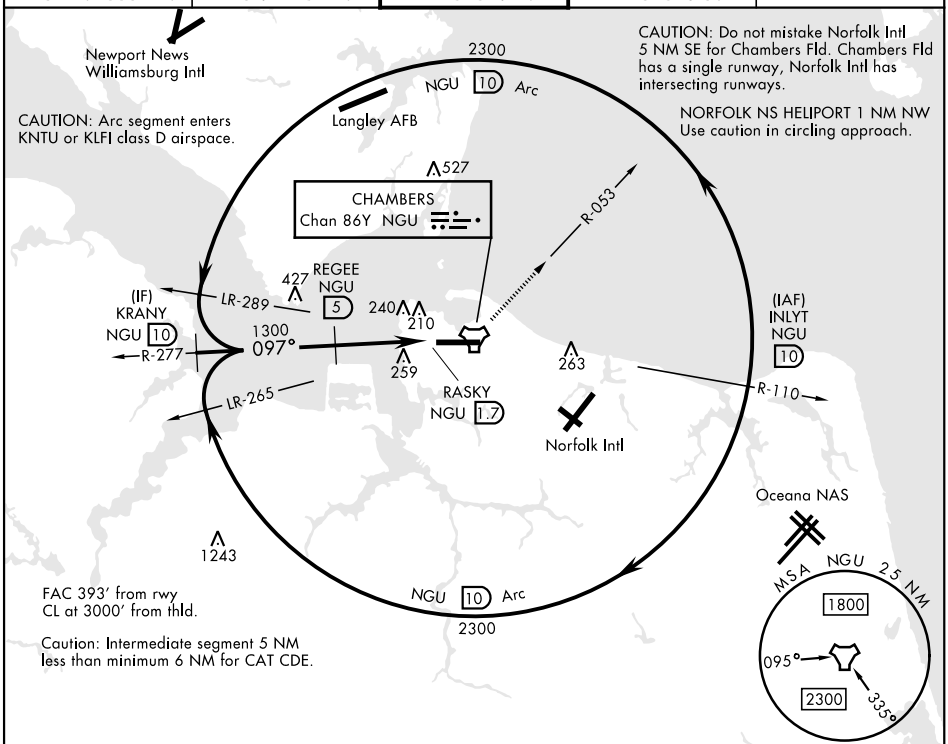

EMERG SAFE ALT 100 NM 6100

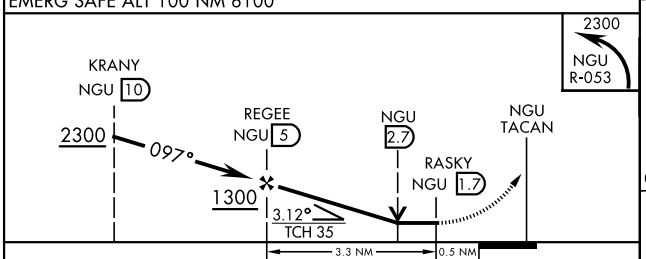

ELEV 15	D	TDZE 14

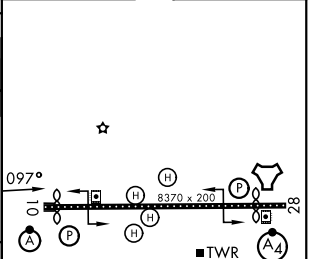

CATEGORY	A	B	C	D	E
S-10 *	520-½ 506 (600-½)		520-1 506 (600-1)		
CIRCLING**	520-1 505 (600-1)	540-1 525 (600-1)	540-1½ 525 (600-1½)	600-2 585 (600-2)	

HIRL Rwy 10-28
REIL Rwy 10, 28
TDZL/RCLS Rwy 10-28

NE-3, 14 MAY 2026 to 11 JUN 2026