LOC/DME I-OGN 110.7 Chan 44	APP CRS 358°	Rwy Ldg 8153 TDZE 979 Apt Elev 985

ILS or LOC RWY 36
EPPLEY AIRFIELD (OMA)

For inop ALS, increase S-LOC 36 Cats C/D visibility to 1⅜ SM.

MALSR

MISSED APPROACH: Climb to 2000 then climbing right turn to 3000 direct OVR VORTAC and hold.

D-ATIS	OMAHA APP CON	OMAHA TOWER	GND CON
120.4	135.875 354.05	132.1 256.9	121.9

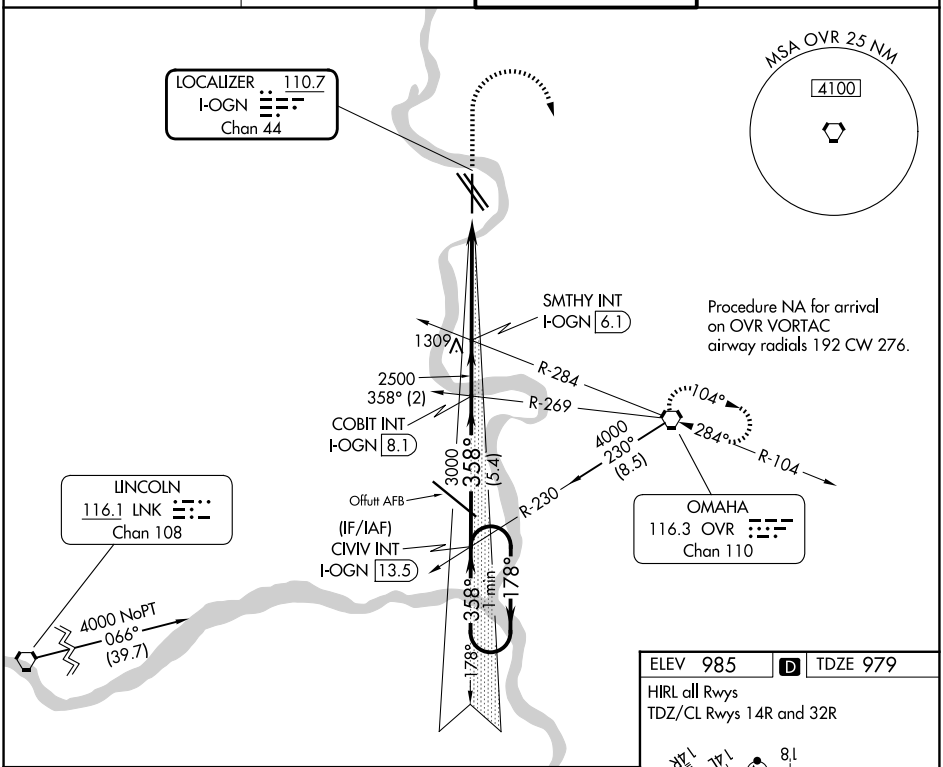

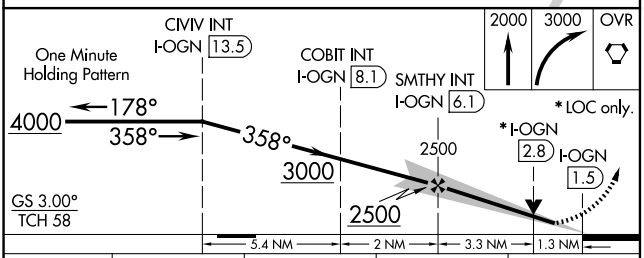

CATEGORY	A	B	C	D
S-ILS 36	1179-½ 200 (200-½)			
S-LOC 36	1440-½ 461 (500-½)		1440-1 461 (500-1)	
CIRCLING	1660-1 675 (700-1)	1680-1 695 (700-1)	2000-3 1015 (1100-3)	2040-3 1055 (1100-3)

ELEV 985 D TDZE 979

HIRL all Rwys

TDZ/CL Rwys 14R and 32R

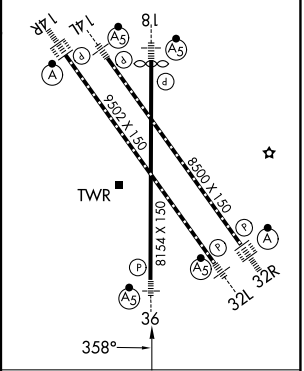

FAF to MAP 4.6 NM					
Knots	60	90	120	150	180
Min:Sec	4:36	3:04	2:18	1:50	1:32

NC-2, 14 MAY 2026 to 11 JUN 2026