PANAMA CITY, FLORIDA

HI-ILS Y or LOC Y RWY 32R

LOC I-PAM	APCH CRS	Rwy ldg	10,008
110.1	318°	TDZE	14
		Arpt Elev	17

[USAF]

TYNDALL AFB (KPAM)

DME or RADAR required.

*When ALS inop, increase RVR to 40, vis to ¾ mile.
**When ALS inop, increase RVR to 60, vis to 1½ miles.

ALSF-1

MISSED APPROACH: Track outbound PAM R-320 to 3 DME (PIMLE), then turn right to join PAM TACAN R-104 to 20 DME (SUSIE) and hold. Maintain 3000.

ATIS ★	APP CON			TOWER ★	GND CON	ASR/PAR
254.4	125.2	392.1	(N abv 5000')	133.95 263.15	121.9 259.3	
	120.825	379.3	(N blw 5000')			
	124.15	338.35	(S abv 5000')			
	119.775	317.45	(S blw 5000')			

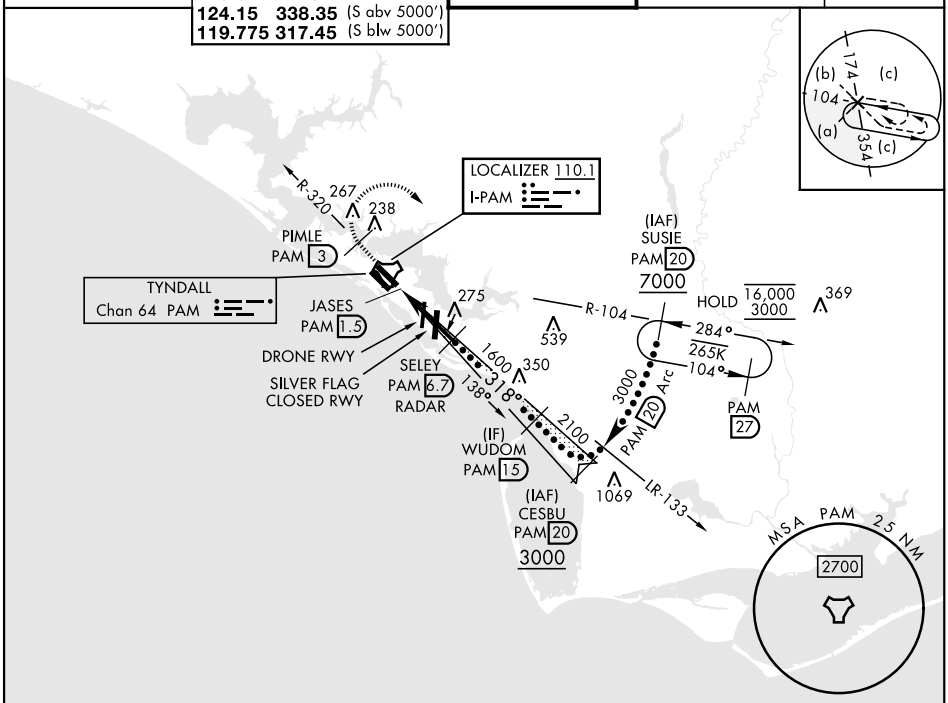

EMERG SAFE ALT 100 NM 3300

3000	PIMLE		SUSIE
PAM R-320	PAM 3	PAM R-104	PAM 20

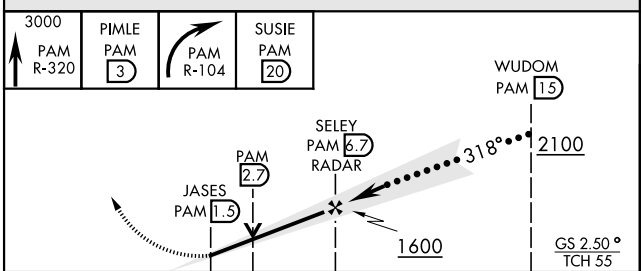

ELEV 17 | TDZE 14

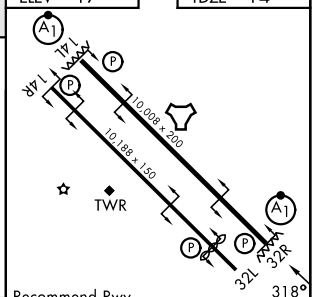

Recommend Rwy 14L-32R for apch end engagement of A-Gear.

HIRL all rwys

CATEGORY	C	D	E
S-ILS 32R *	214/24 200 (200-½)		
S-LOC 32R**	540/55 526 (600-1)		
CIRCLING	540-1½ 523 (600-1½)	580-2 563 (600-2)	

FAF to MAP 5.2 NM

Knots	120	140	160	180	200
Min:Sec	2:36	2:14	1:57	1:44	1:34

PANAMA CITY, FLORIDA 30°04'N-85°35'W TYNDALL AFB (KPAM)

Amdt 6 27NOV25

HI-ILS Y or LOC Y RWY 32R

SE-3, 14 MAY 2026 to 11 JUN 2026