ILS or LOC RWY 31
PIERRE RGNL (PIR)

LOC/DME I-PIR	APP CRS	Rwy Ldg	6900
111.9	313°	TDZE	1720
Chan 56		Apt Elev	1744

For inop ALS, increase S-LOC 31 Cat C/D visibility to ⅞ SM.

MALSR

MISSED APPROACH: Climb to 2400 then climbing right turn to 4000 direct PIR VORTAC and hold, continue climb-in-hold to 4000.

ASOS	MINNEAPOLIS CENTER	CTAF	UNICOM
119.025	125.1 269.1	122.7 L	122.95

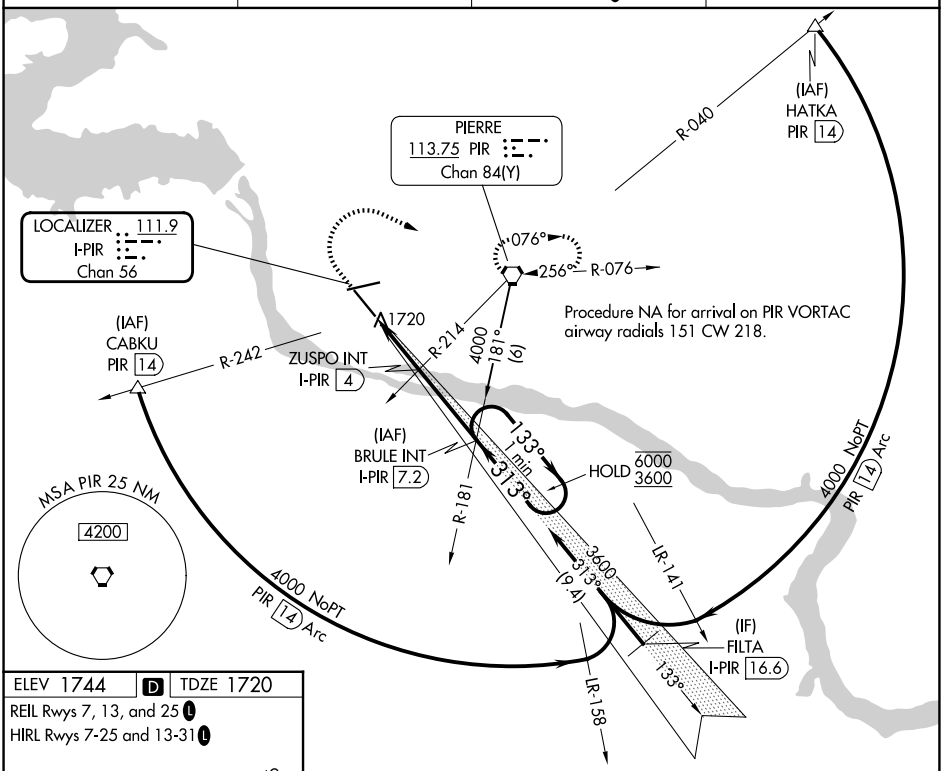

ELEV 1744 D TDZE 1720

REIL Rwys 7, 13, and 25 L

HIRL Rwys 7-25 and 13-31 L

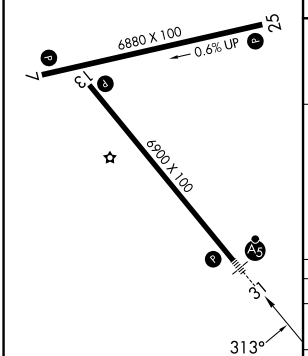

FAF to MAP 5.7 NM					
Knots	60	90	120	150	180
Min:Sec	5:42	3:48	2:51	2:17	1:54

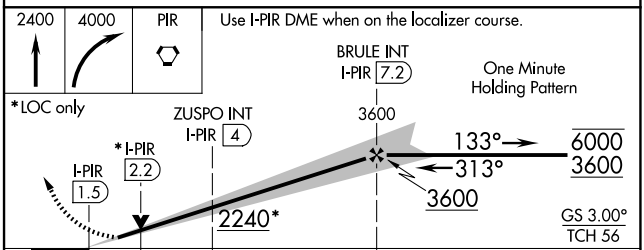

CATEGORY	A	B	C	D
S-ILS 31	1920-½ 200 (200-½)			
S-LOC 31	1980-½ 260 (300-½)			
CIRCLING	2240-1 496 (500-1)	2300-1 556 (600-1)	2400-1¾ 656 (700-1¾)	2460-2¼ 716 (800-2¼)

NC-1, 14 MAY 2026 to 11 JUN 2026
NC-1, 14 MAY 2026 to 11 JUN 2026