WAAS CH 45804 W07A	APP CRS 069°	Rwy Ldg 6880 TDZE 1744 Apt Elev 1744

RNAV (GPS) RWY 7
PIERRE RGNL (PIR)

RNP APCH - GPS.

For uncompensated Baro-VNAV systems, LNAV/VNAV NA below -18°C or above 45°C. Visibility reduction by helicopters NA.

MISSED APPROACH: Climb to 4000 direct HIWRE and hold.

ASOS	MINNEAPOLIS CENTER	CTAF	UNICOM
119.025	125.1 269.1	122.7 L	122.95

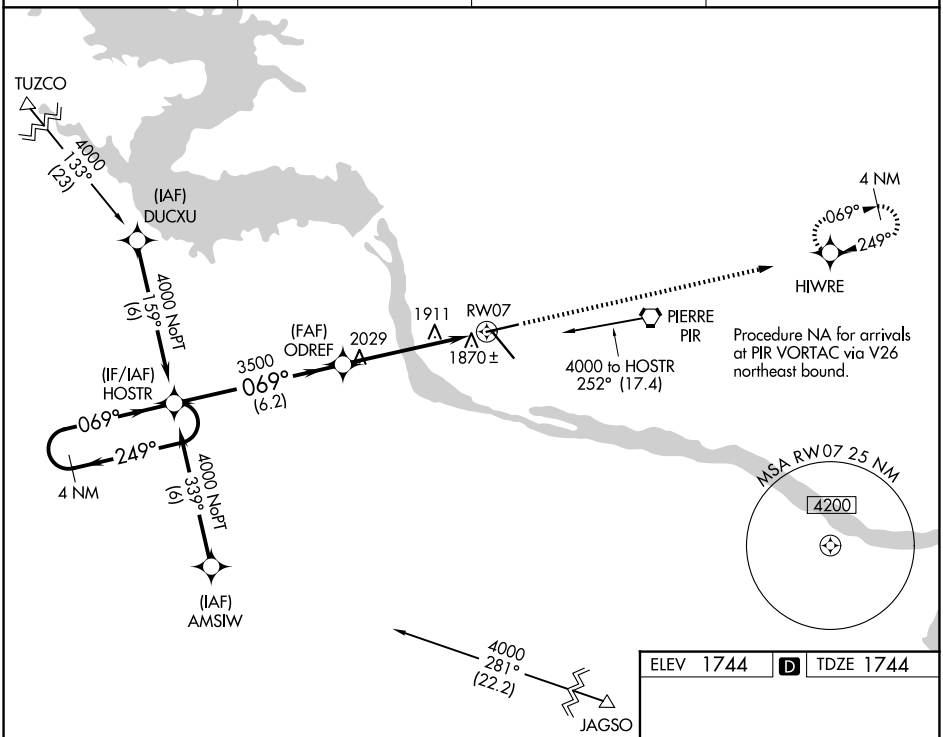

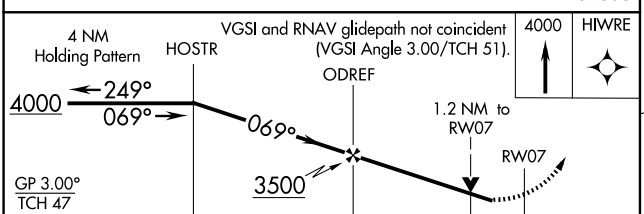

CATEGORY	A	B	C	D
LPV DA	2057-1 313 (400-1)			
LNAV/VNAV DA	2170-1½ 426 (500-1½)			
LNAV MDA	2180-1 436 (500-1)		2180-1¼ 436 (500-1¼)	2180-1½ 436 (500-1½)
CIRCLING	2240-1 496 (500-1)	2300-1 556 (600-1)	2400-1¾ 656 (700-1¾)	2460-2¼ 716 (800-2¼)

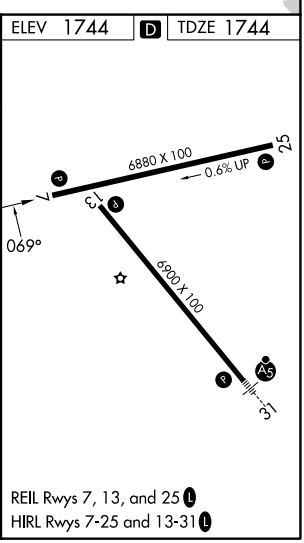

REIL Rwys 7, 13, and 25 L
HIRL Rwys 7-25 and 13-31 L

NC-1, 14 MAY 2026 to 11 JUN 2026
NC-1, 14 MAY 2026 to 11 JUN 2026