# RNAV (RNP) Y RWY 2
## RICHMOND INTL (RIC)

| APP CRS | Rwy Ldg | 6607 |
|---|---|---|
| 023° | TDZE | 161 |
| | Apt Elev | 168 |

RNP AR APCH.

For uncompensated Baro-VNAV systems, procedure NA below -11°C (13°F) or above 54°C (130°F). Rwy 2 helicopter visibility reduction below ¾ SM NA. For inop ALS, increase RNP 0.11 all Cats visibility to 1 SM and RNP 0.3 all Cats visibility to 1¼ SM.

MALSR

MISSED APPROACH: Climb to 2100 on track 023° to IMASE and hold.

| ATIS | POTOMAC APP CON | RICHMOND TOWER | GND CON |
|---|---|---|---|
| 119.15 263.025 | 126.4 282.375 (001°-185°)<br>126.75 307.2 (186°-360°) | 121.1 257.8 | 121.9 348.6 |

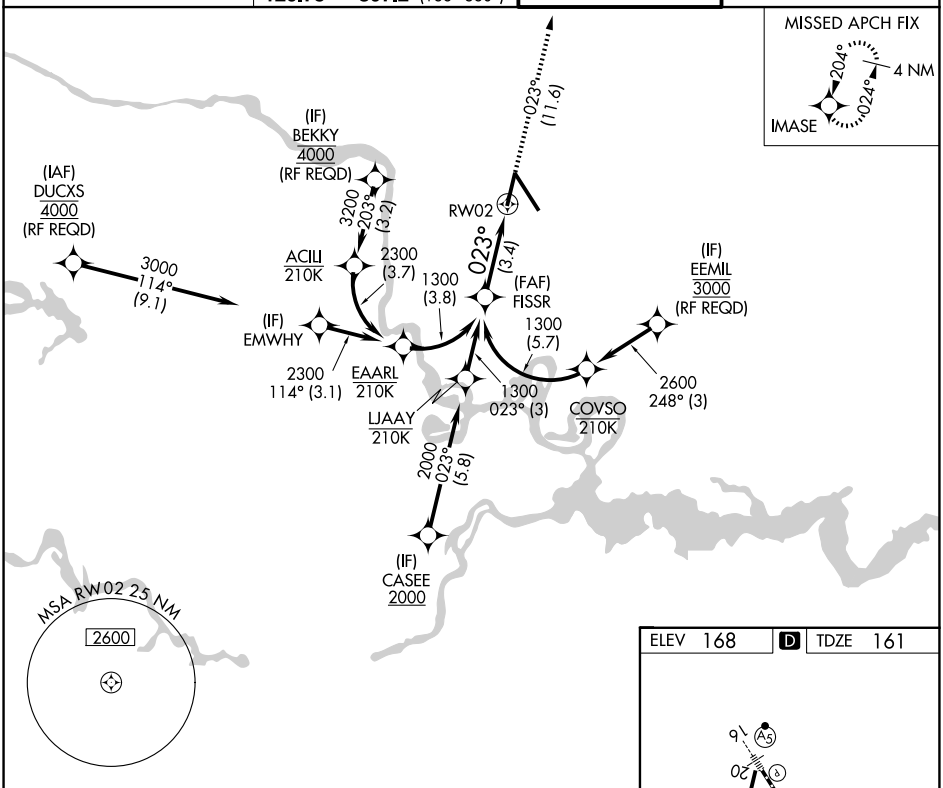


See planview for multiple IF locations.

2100 tr 023°

IMASE

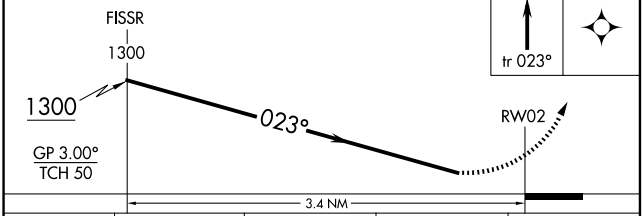


| CATEGORY | A | B | C | D |
|---|---|---|---|---|
| RNP 0.11 DA | 506-¾ 345 (400-¾) | | | |
| RNP 0.30 DA | 595-1 434 (500-1) | | | |

**AUTHORIZATION REQUIRED**

ELEV 168 D TDZE 161

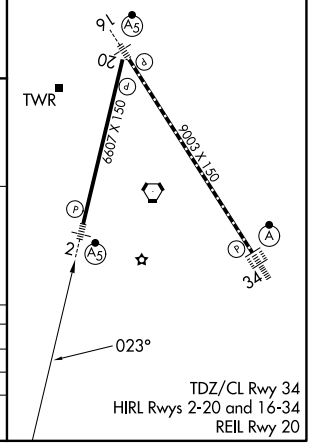


TDZ/CL Rwy 34
HIRL Rwys 2-20 and 16-34
REIL Rwy 20

NE-3, 14 MAY 2026 to 11 JUN 2026

NE-3, 14 MAY 2026 to 11 JUN 2026