TACAN RWY 30L
ST LOUIS LAMBERT INTL (STL)

VORTAC STL	APP CRS	Rwy Ldg 10679
117.4	318°	TDZE 583
Chan 121		Apt Elev 617

Inop table does not apply. Rwy 30L helicopter visibility reduction below RVR 5000 NA. Procedure NA at night.

MALSR

MISSED APPROACH: Climb to 1200 then climbing left turn to 5000 on heading 240° and FTZ VORTAC R-082 to AUGST INT/FTZ 10.1 DME and hold, continue climb-in-hold to 5000.

D-ATIS	ST. LOUIS APP CON	ST. LOUIS TOWER	GND CON
125.025 379.925	132.125 360.6	118.5 257.7	121.9 348.6 (Inbound) 121.65 377.175 (Outbound) 118.925 227.125 (11/29)

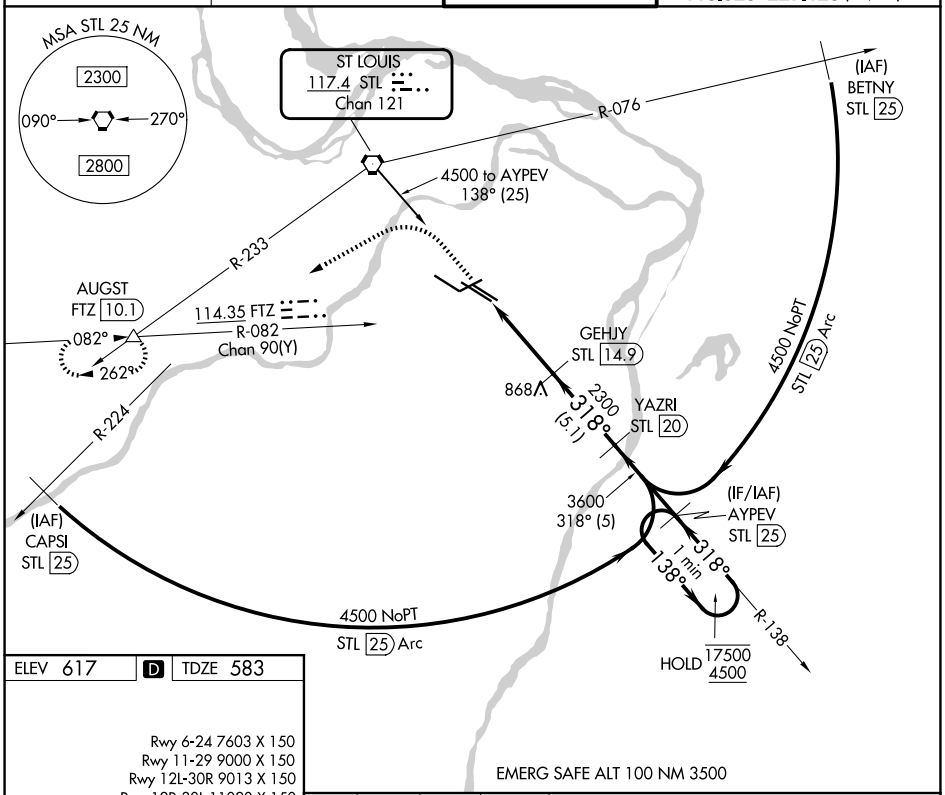

ELEV 617 | D | TDZE 583

Rwy 6-24 7603 X 150
Rwy 11-29 9000 X 150
Rwy 12L-30R 9013 X 150
Rwy 12R-30L 11020 X 150

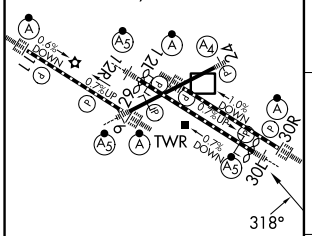

HIRL all rwys
TDZL/RCLS Rwys 11, 12L, 12R, 29, and 30R

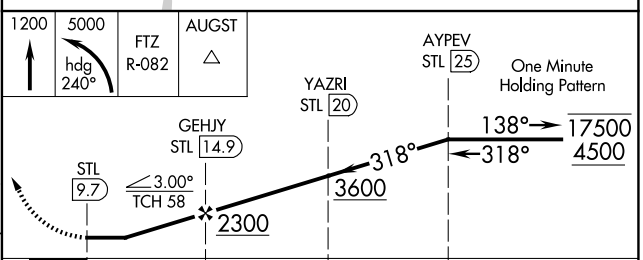

CATEGORY	A	B	C	D	E
S-30L	1120/55 537 (600-1)		1120-1½ 537 (600-1½)		

NC-3, 14 MAY 2026 to 11 JUN 2026