ILS or LOC RWY 35
SALINA RGNL (SLN)

LOC I-SLN	APP CRS	Rwy Ldg	12300
108.9	353°	TDZE	1271
		Apt Elev	1288

For inop ALS, increase S-LOC 35 Cat D visibility to 1¼ SM and Cat E visibility to 1½ SM. For inop ALS, increase S-ILS 35 Cat E visibility to ¾ SM. Circling NA for Cats D and E southwest of Rwy 12-30.

MALSR

MISSED APPROACH: Climb to 1700 then climb to 3000 direct SLN VORTAC and hold.

ATIS	KANSAS CITY CENTER	SALINA TOWER ★	GND CON	UNICOM
120.15	134.9 363.2	119.3 (CTAF) L 257.7	121.9 360.8	122.95

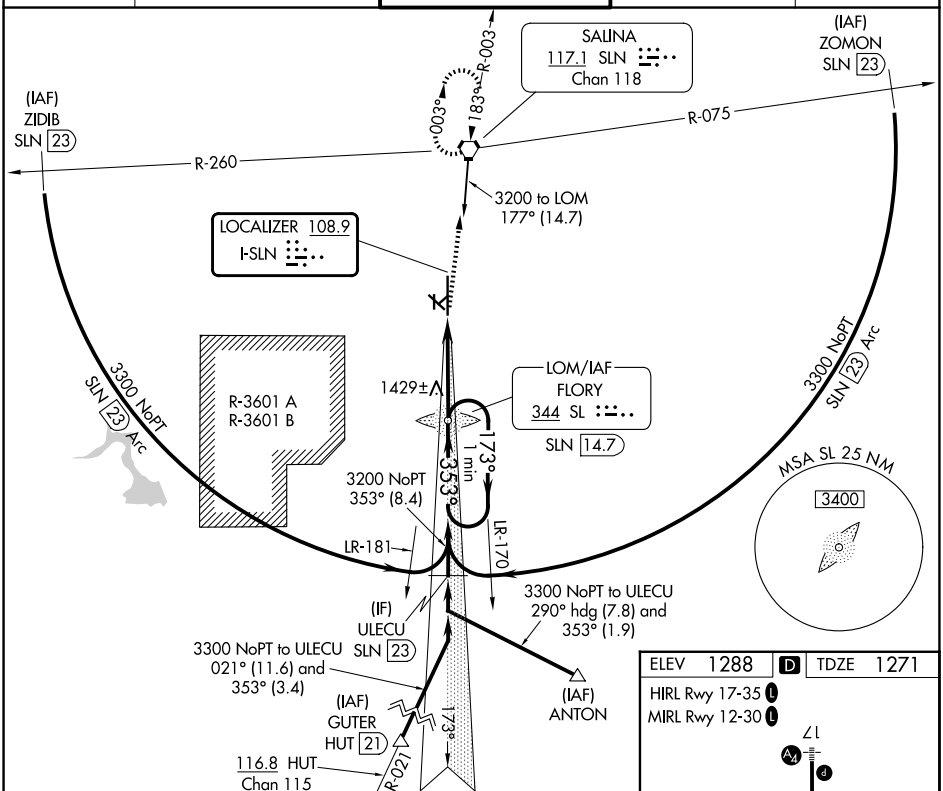

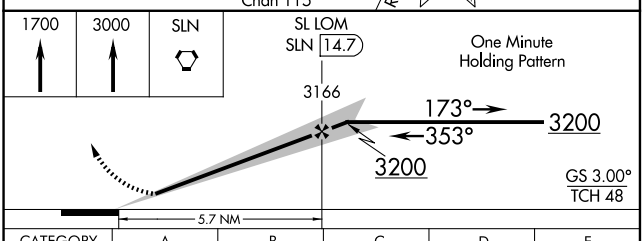

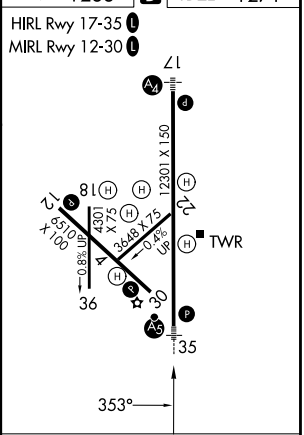

CATEGORY	A	B	C	D	E
S-ILS 35	1471-½ 200 (200-½)				
S-LOC 35	1680-½ 409 (400-½)				
CIRCLING	1820-1 532 (600-1)	1840-1 552 (600-1)	1860-1½ 572 (600-1½)	1860-2 572 (600-2)	1920-2¼ 632 (700-2¼)

FAF to MAP 5.7 NM

Knots	60	90	120	150	180
Min:Sec	5:42	3:48	2:51	2:17	1:54

NC-2, 14 MAY 2026 to 11 JUN 2026