WAAS CH 42843 W35A	APP CRS 344°	Rwy Ldg 9272 TDZE 4227 Apt Elev 4231

RNAV (GPS) RWY 35
SALT LAKE CITY INTL (SLC)

RNP APCH - GPS.

Simultaneous approach authorized. LNAV procedure NA during simultaneous operations. For uncompensated Baro-VNAV systems, LNAV/VNAV NA below -9°C or above 49°C. Use of FD or AP required during simultaneous operations. For inop ALS, increase LPV Cat E visibility to RVR 4000, increase LNAV/VNAV all Cats visibility to RVR 4500, and increase LNAV Cats C/D/E visibility to RVR 5500.

MALSR

MISSED APPROACH: Climb to 9000 direct KNOBY and on track 334° to OGD VORTAC and hold.

D-ATIS	SALT LAKE CITY APP CON	SALT LAKE CITY TOWER	GND CON
124.75 125.625	125.7 284.6	118.3 257.8	121.9 348.6

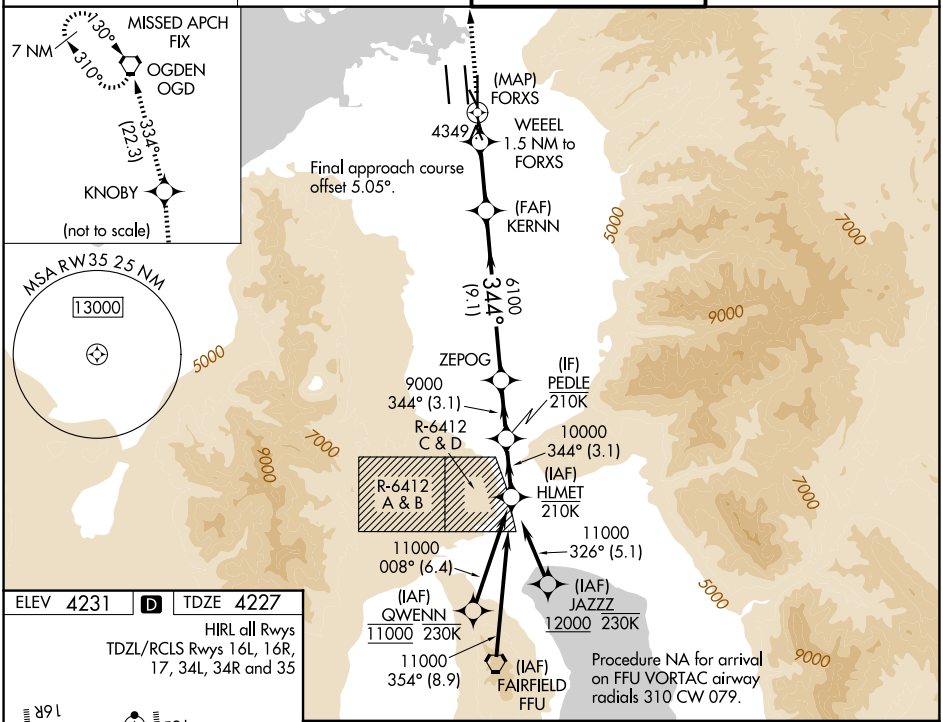

ELEV 4231 D TDZE 4227

HIRL all Rwys

TDZL/RCLS Rwys 16L, 16R, 17, 34L, 34R and 35

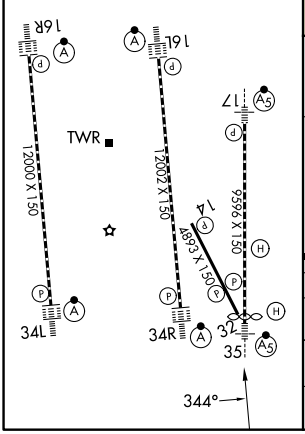

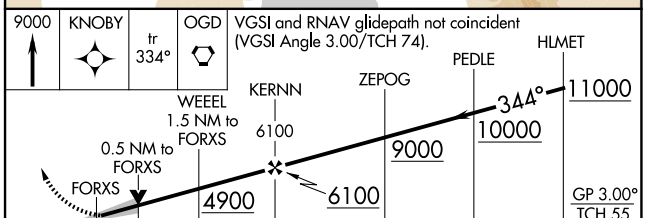

CATEGORY	A	B	C	D	E
LPV DA	4477/24 250 (300-½)				
LNAV/VNAV DA	4500/24 273 (300-½)			4507/24 280 (300-½)	4547/24 320 (400-½)
LNAV MDA	4600/24 373 (400-½)		4600/40 373 (400-¾)		

SW-4, 14 MAY 2026 to 11 JUN 2026

SW-4, 14 MAY 2026 to 11 JUN 2026