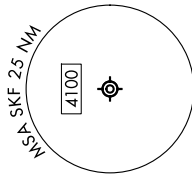


ALISS SEVEN DEPARTURE (RNAV)

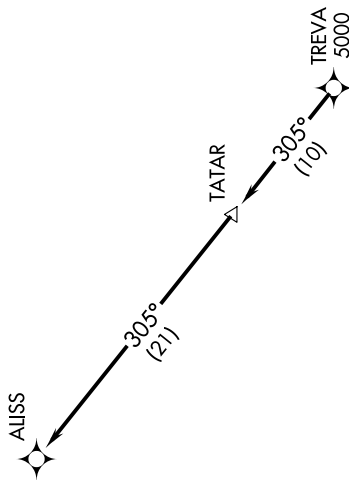
SC-3, 14 MAY 2026 to 11 JUN 2026

**TOP ALTITUDE:
ASSIGNED BY ATC**

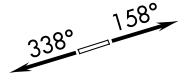


RNAV 1 - DME/DME/IRU or GPS.
 RADAR required for non-GPS equipped aircraft.
 RADAR required.

SAN ANTONIO DEP CON
 125.7 290.225
 ATIS
 120.45 273.5
 GND CON
 121.8 289.4
 KELLY TOWER
 124.3 322.35



TAKEOFF MINIMUMS
 Rwy 16, 34: Standard.



▼ DEPARTURE ROUTE DESCRIPTION

TAKEOFF RUNWAY 16: Climb on heading 158° or as assigned by ATC, for vectors to TREVA, thence. . .

TAKEOFF RUNWAY 34: Climb on heading 338° or as assigned by ATC, for vectors to TREVA, thence. . .

. . . on track 305° to TATAR, then on track 305° to ALISS. Maintain ATC assigned altitude. Expect filed altitude 10 minutes after departure.

NOTE: Chart not to scale.

ALISS SEVEN DEPARTURE (RNAV)

SC-3, 14 MAY 2026 to 11 JUN 2026