
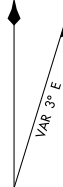


# AIRPORT DIAGRAM

AL-372 (FAA)

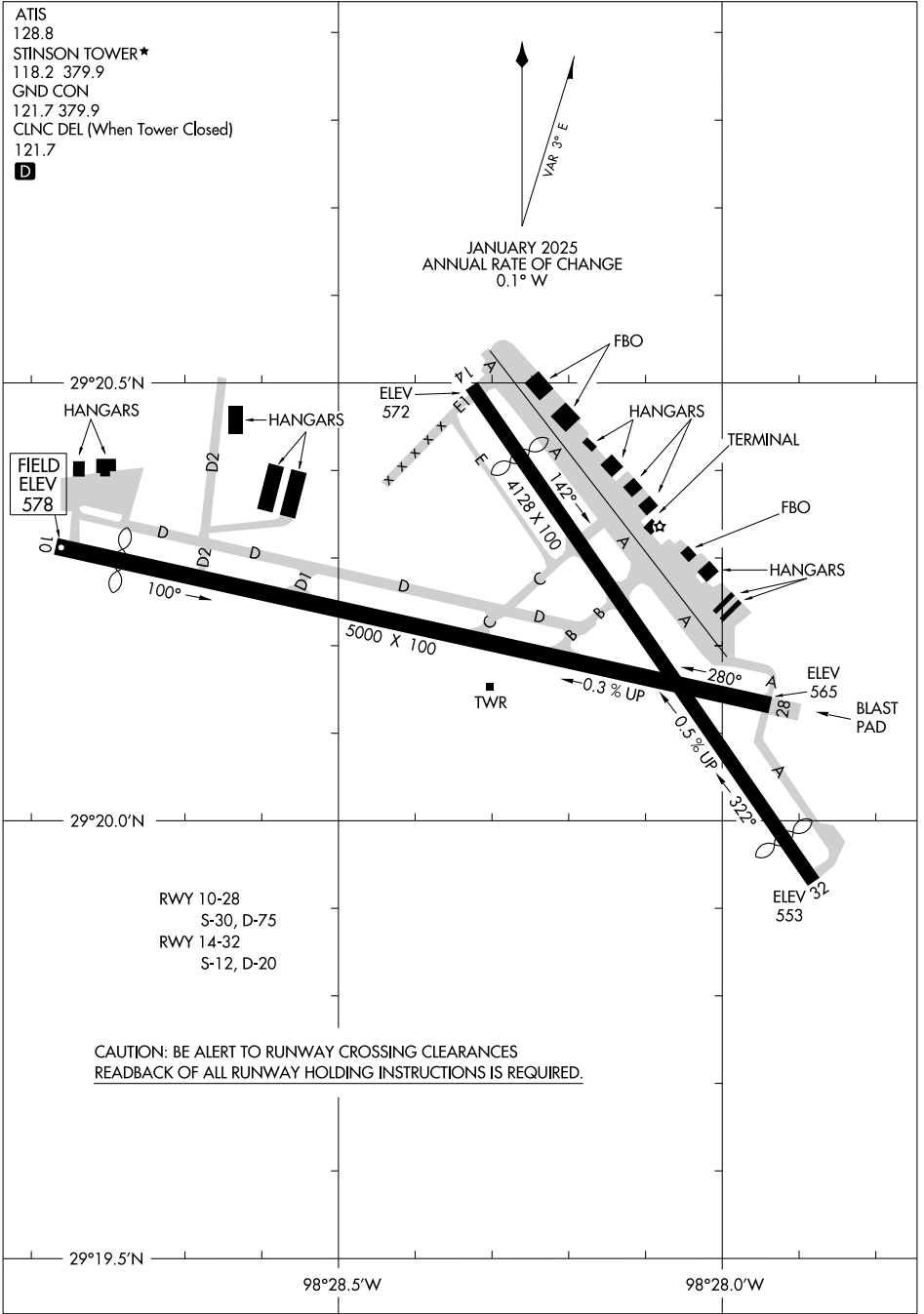
STINSON MUNI (SSF)  
SAN ANTONIO, TEXAS

ATIS  
 128.8  
 STINSON TOWER \*  
 118.2 379.9  
 GND CON  
 121.7 379.9  
 CLNC DEL (When Tower Closed)  
 121.7  


  
 JANUARY 2025  
 ANNUAL RATE OF CHANGE  
 0.1° W

SC-3, 14 MAY 2026 to 11 JUN 2026

SC-3, 14 MAY 2026 to 11 JUN 2026



RWY 10-28  
     S-30, D-75  
 RWY 14-32  
     S-12, D-20

CAUTION: BE ALERT TO RUNWAY CROSSING CLEARANCES  
READBACK OF ALL RUNWAY HOLDING INSTRUCTIONS IS REQUIRED.

# AIRPORT DIAGRAM

SAN ANTONIO, TEXAS  
STINSON MUNI (SSF)