| WAAS CH 40015 W28A | APP CRS 277° | Rwy Ldg 9351 TDZE 50 Apt Elev 50 |
|---|---|---|

# RNAV (GPS) Z RWY 28
## SAVANNAH/HILTON HEAD INTL (SAV)

RNP APCH.

For uncompensated Baro-VNAV systems, LNAV/VNAV NA below -15°C (5°F) or above 49°C (120°F).

MISSED APPROACH: Climb to 2600 direct TILEE and hold.

| ATIS | SAVANNAH APP CON★ | SAVANNAH TOWER★ | GND CON | UNICOM |
|---|---|---|---|---|
| 123.75 | 125.3 371.875 | 125.975 (CTAF) L 257.8 | 121.9 348.6 | 122.95 |

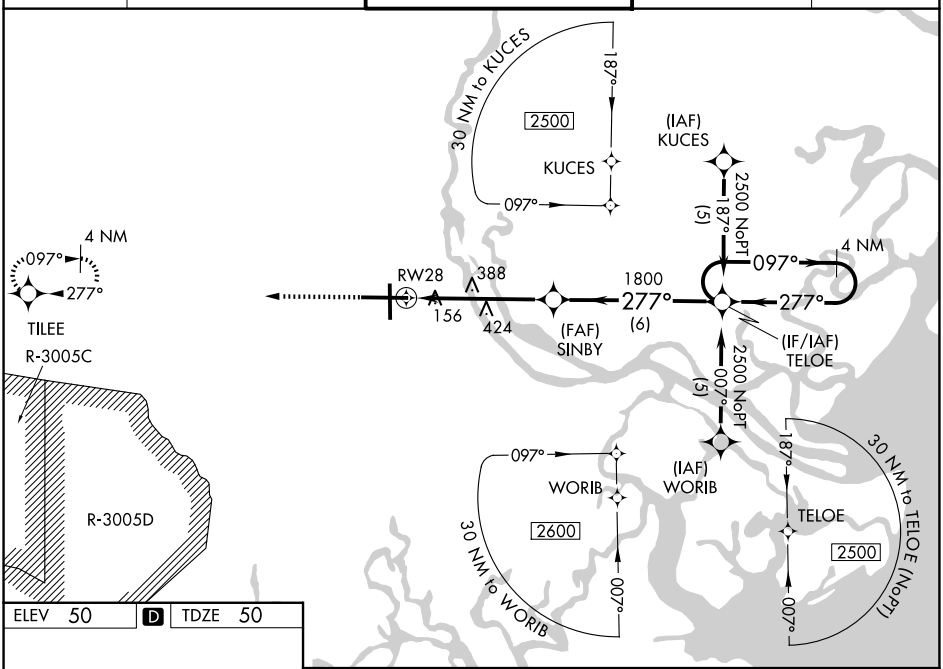


| ELEV 50 | D | TDZE 50 |
|---|---|---|

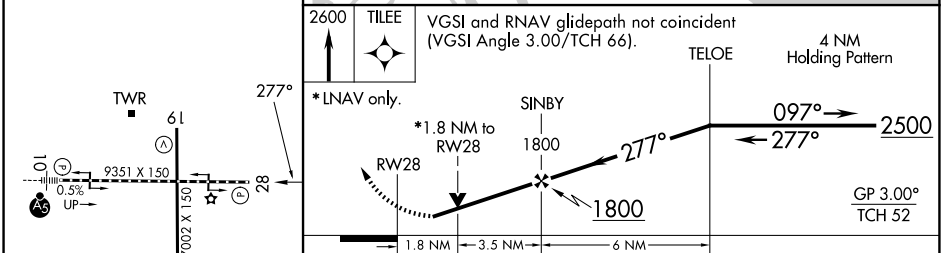


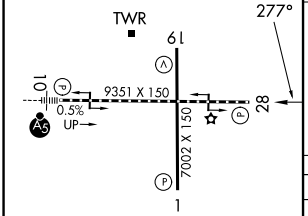


| CATEGORY | A | B | C | D |
|---|---|---|---|---|
| LPV DA | 307-1 257 (300-1) | | | |
| LNAV/VNAV DA | 431-1¼ 381 (400-1¼) | | | |
| LNAV MDA | 680-1 630 (700-1) | | 680-1¾ 630 (700-1¾) | |
| CIRCLING | 680-1 630 (700-1) | | 740-2 690 (700-2) | 740-2¼ 690 (700-2¼) |

TDZL/RCLS Rwy 10
REIL Rwys 19 and 28 L
HIRL Rwys 1-19 and 10-28 L

SE-4, 14 MAY 2026 to 11 JUN 2026

SE-4, 14 MAY 2026 to 11 JUN 2026