RNAV (GPS) RWY 28
TAMPA INTL (TPA)

WAAS CH 70520 W28A	APP CRS 277°	Rwy Ldg 6501 TDZE 26 Apt Elev 26

For uncompensated Baro-VNAV systems, LNAV/VNAV NA below -15°C (5°F) or above 43°C (109°F).
DME/DME RNP-0.3 NA. Helicopter visibility reduction below ¾ SM NA.

MISSED APPROACH: Climb to 2000 direct POLVY and hold.

D-ATIS	TAMPA APP CON	TAMPA TOWER	GND CON
126.45	118.5 307.175	119.5 269.4	121.7 269.4

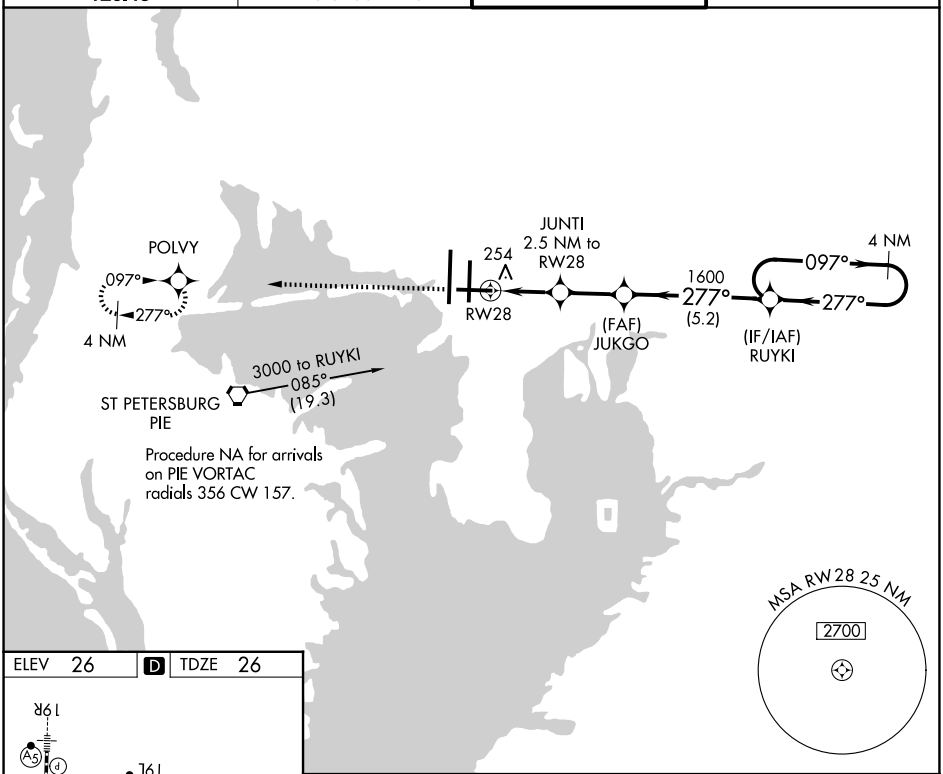

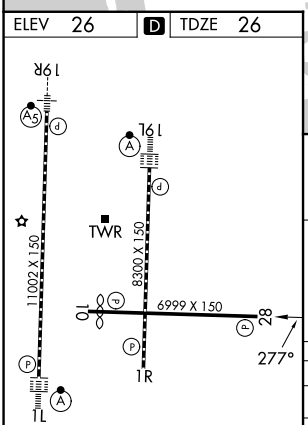

REIL Rwy 1R
HIRL Rwys 1L-19R, 1R-19L, and 10-28
TDZL/RCLS Rwys 1L and 19L

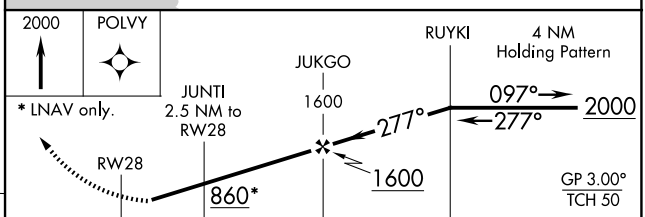

CATEGORY	A	B	C	D
LPV DA	389-1⅛ 363 (400-1⅛)			
LNAV/VNAV DA	468-1½ 442 (500-1½)			
LNAV MDA	520-1 494 (500-1)		520-1⅜ 494 (500-1⅜)	
CIRCLING	600-1 574 (600-1)		680-1¾ 654 (700-1¾)	980-3 954 (1000-3)

SE-3, 14 MAY 2026 to 11 JUN 2026
SE-3, 14 MAY 2026 to 11 JUN 2026