TUCSON, ARIZONA

ILS or LOC Y RWY 13

DAVIS-MONTHAN AFB (KDMA)

LOC I-AFB	APCH CRS	Rwy ldg / TDZE / Arpt Elev	[USAF]
109.3	128°	13,645 / 2615 / 2704	

DME or RADAR required

T *Circling not authorized SW of Rwy 13-31.

MISSED APPROACH: Climbing to 8000 intercept DMA TACAN R-123 to ACINI. Expect RADAR vectors.

ATIS★	TUCSON APP CON	TOWER	GND CON	CLNC DEL
132.3 270.1	066°-274° 119.4 318.1 275°-065° 125.1 269.55	118.85 253.5	121.8 275.8	121.8 275.8

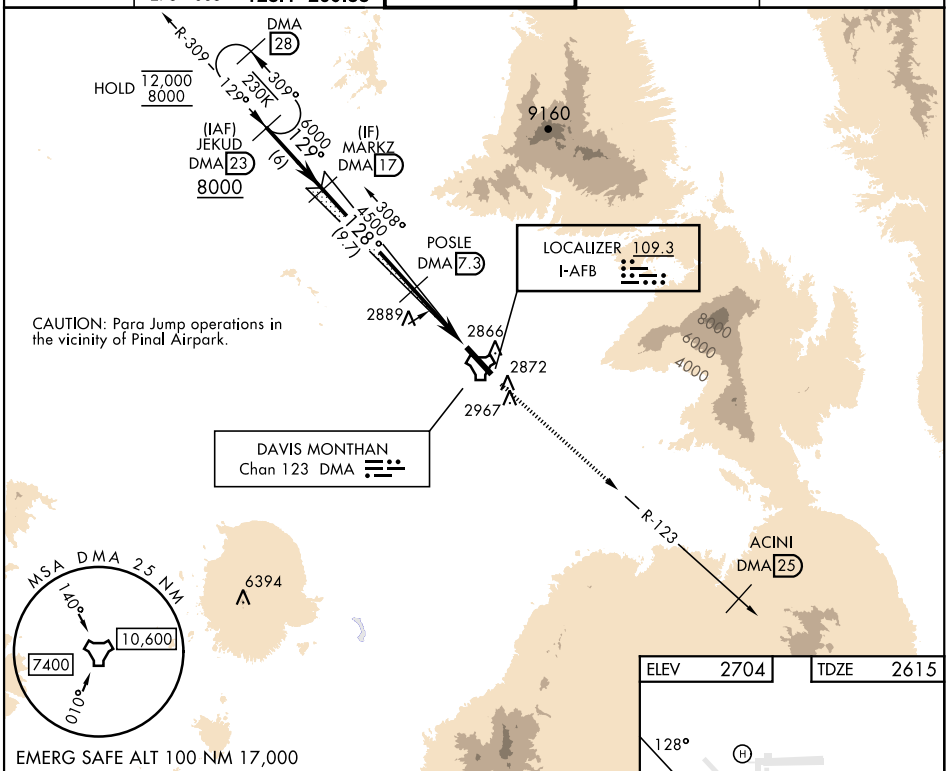

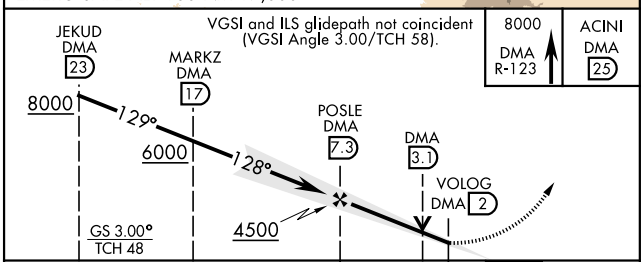

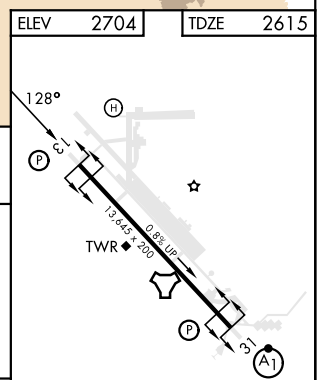

CATEGORY	A	B	C	D	E
S-ILS 13	2815/40 200 (200-¾)				
S-LOC 13	3160/55 545 (500-1)		3160-1⅝ 545 (500-1⅝)		
C CIRCLING*	3200-1 496 (500-1)	3220-1 516 (600-1)	3280-1⅝ 576 (600-1⅝)	3420-2¼ 716 (800-2¼)	3460-2¾ 756(800-2¾)

FAF to MAP 5.3 NM					
Knots	60	90	120	150	180
Min:Sec	5:18	3:32	2:39	2:07	1:46

SW-4, 14 MAY 2026 to 11 JUN 2026

SW-4, 14 MAY 2026 to 11 JUN 2026