SPRINGFIELD/CHICOPEE, MASSACHUSETTS

ILS or LOC RWY 23

LOC I-CEF	APCH CRS	Rwy ldg 11,597 TDZE 241 Arpt Elev 241	[USAF]	WESTOVER ARB METROPOLITAN (KCEF)
109.9	228°			

DME required. RADAR or RNAV required for missed apch.

T * When ALS inop, increase RVR to 40 and vis to ¾ mile.
** When ALS inop, increase CAT AB RVR to 55 and vis to 1 mile, CAT CDE vis to 2 miles.

ALSF-1 (A1)

MISSED APPROACH: Climb to 2600 on heading 228° to intercept CEF TACAN R-229 direct BIGEE and hold, continue to climb-in-hold to 2600.

ATIS ★	BRADLEY APP CON	TOWER ★	GND CON
127.525	125.35 281.5	134.85 (CTAF) L 348.75	118.35 275.8

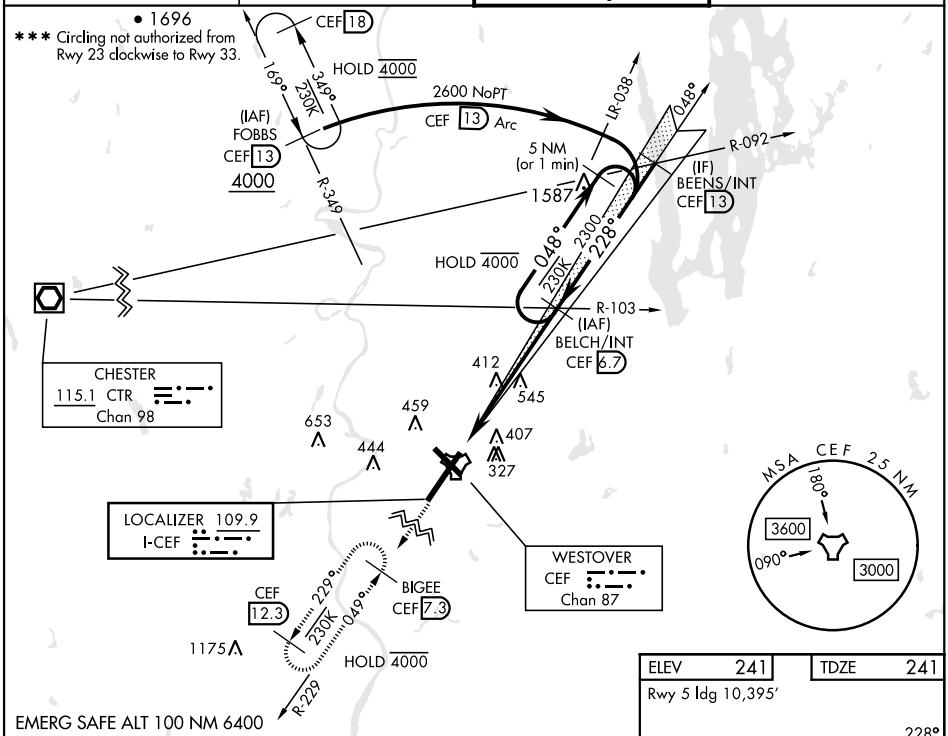

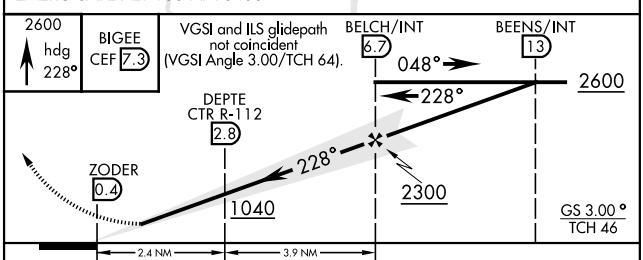

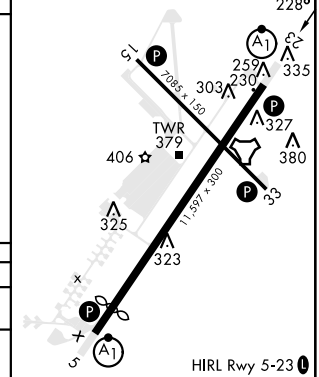

CATEGORY	A	B	C	D	E
S-ILS 23 *	441/24 200 (200-½)				
S-LOC 23 **	940/24 699 (700-½)		940-1½ 699 (700-1½)		
*** C CIRCLING	940-1 699 (700-1)		940-2 699 (700-2)	1060-2¾ 819 (900-2¾)	1080-3 839 (900-3)

FAF to MAP 6.3 NM					
Knots	60	90	120	150	180
Min:Sec	6:18	4:12	3:09	2:31	2:06