LOC I-MQK	APP CRS	Rwy Ldg 9003
110.1	143°	TDZE 1134
		Apt Elev 1192

ILS or LOC RWY 14
YOUNGSTOWN/WARREN RGNL (YNG)

RNP APCH - GPS.

ASR Circling Rwy 5 and 23 NA at night.

MALSR

MISSED APPROACH: Climb to 2900 direct UNERE and hold.

ATIS	YOUNGSTOWN APP CON ★	YOUNGSTOWN TOWER	GND CON
123.75	133.95 322.3	119.5 263.0	121.9 275.8

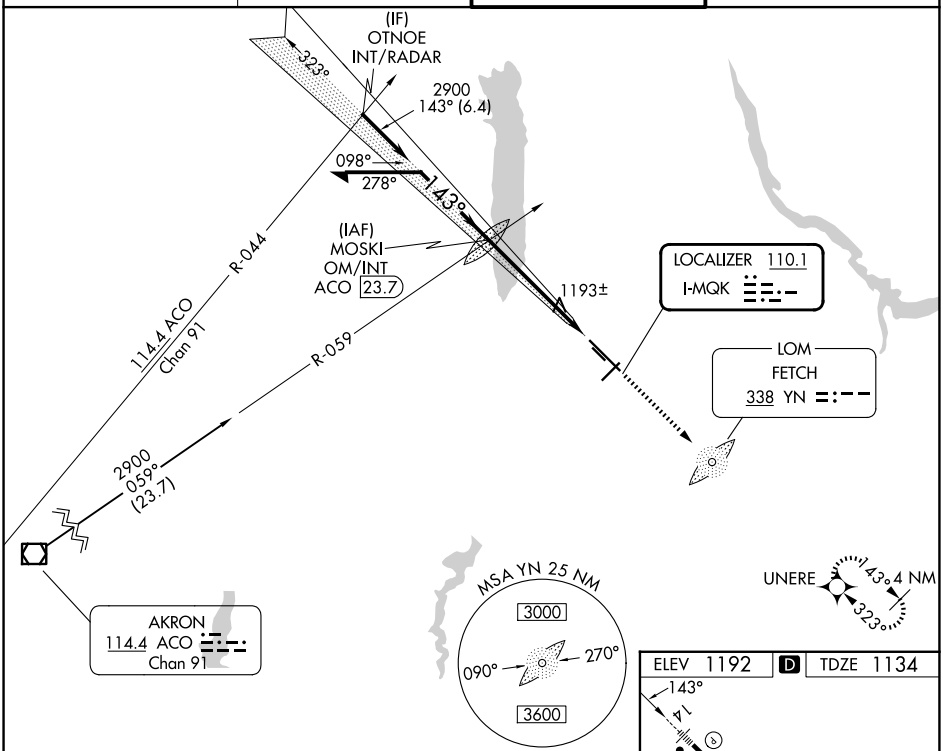

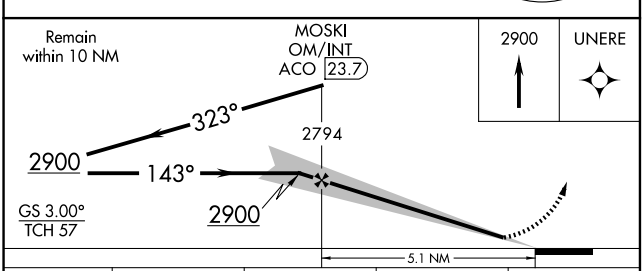

CATEGORY	A	B	C	D
S-ILS 14	1334-½ 200 (200-½)			
S-LOC 14	1580-½ 446 (400-½)		1580-⅞ 446 (400-⅞)	
CIRCLING	1640-1 448 (500-1)	1660-1 468 (500-1)	1740-1½ 548 (600-1½)	1760-2 568 (600-2)

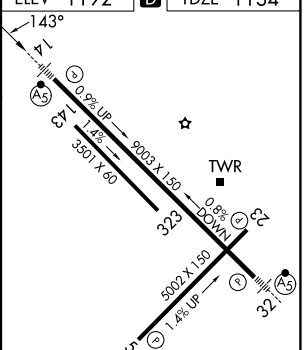

HIRL Rwy 14-32
MIRL Rwy 5-23
REIL Rwys 5 and 23

FAF to MAP 5.1 NM					
Knots	60	90	120	150	180
Min:Sec	5:06	3:24	2:33	2:02	1:42

EC-2, 14 MAY 2026 to 11 JUN 2026

EC-2, 14 MAY 2026 to 11 JUN 2026