APP CRS	Rwy Ldg	4996
206°	TDZE	991
	Apt Elev	998

RNAV (RNP) Z RWY 21L
DEKALB-PEACHTREE (PDK)

For uncompensated Baro-VNAV systems, procedure NA below 1°C (37°F) or above 54°C (130°F). For inop MALSF, increase RNP 0.30 all Cats visibility to 1¾. GPS required.

MALSF

MISSED APPROACH: Climb to 1800 then climbing right turn to 4000 direct BAPPY and hold.

ATIS	ATLANTA APP CON	PEACHTREE TOWER ★	GND CON	UNICOM	
128.4	126.975 239.275	120.9 (CTAF) 281.5	121.6	122.95	120.0 L

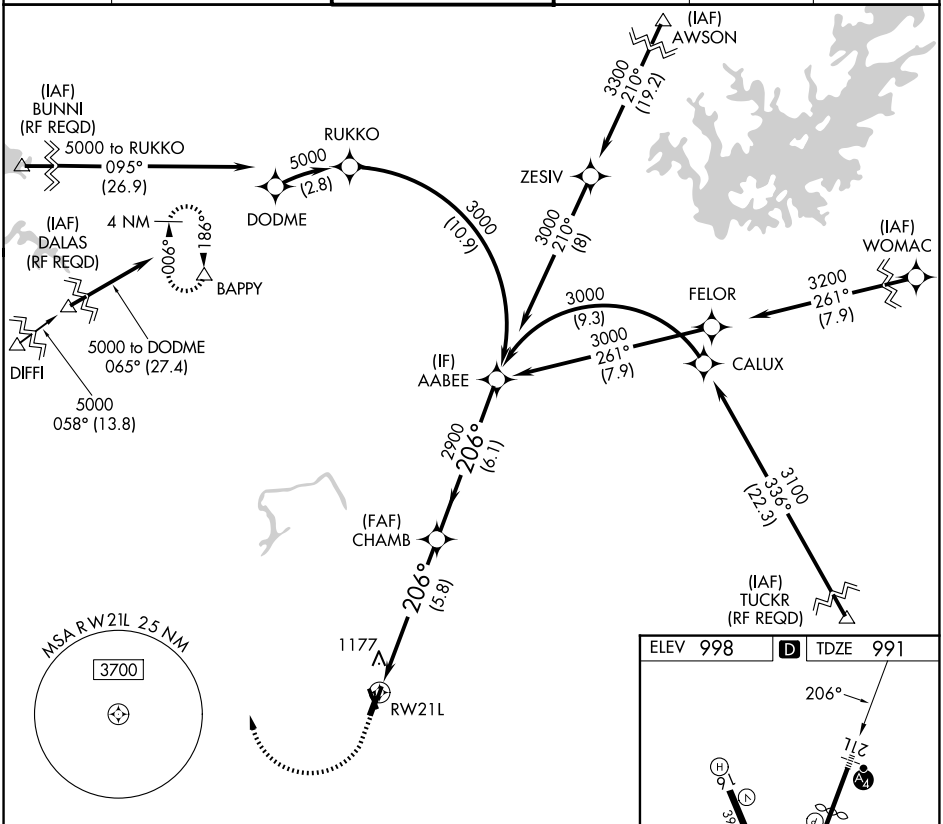

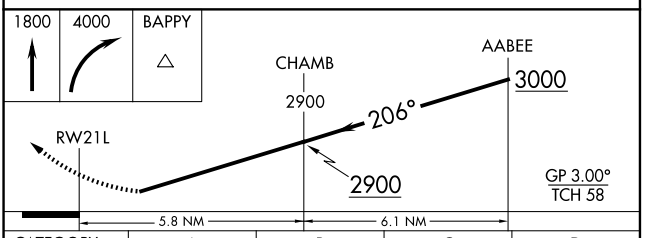

CATEGORY	A	B	C	D
RNP 0.30 DA	1502-1⅜ 511 (600-1⅜)			

AUTHORIZATION REQUIRED

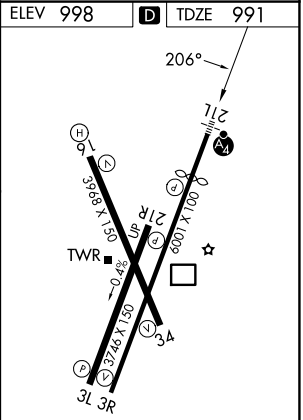

HIRL Rwy 3R-21L L
MIRL Rwys 16-34 and 3L-21R
REIL Rwy 3R

SE-4, 14 MAY 2026 to 11 JUN 2026

SE-4, 14 MAY 2026 to 11 JUN 2026