PERU, INDIANA

TACAN or VOR RWY 23

TACAN GUS Chan 21(Y)	APCH CRS 221°	Rwy ldg 12,501 TDZE 799 Arpt Elev 811

[USAF] GRISSOM ARB (KGUS)

RADAR, DME required

* When ALS inop, increase CAT AB RVR to 55 and vis to 1 mile; CAT CDE vis to 1⅜ miles.

ALSF-1

MISSED APPROACH: Climb to 3000 on the GUS TACAN R-232 to BURLI and hold. Missed approach requires use of RNAV or ATC RADAR monitoring.

ATIS	APP CON	TOWER ★	GND CON
132.55 270.8	121.05 351.8 (E) 123.85 291.675 (W)	133.7 290.45	128.425 275.8

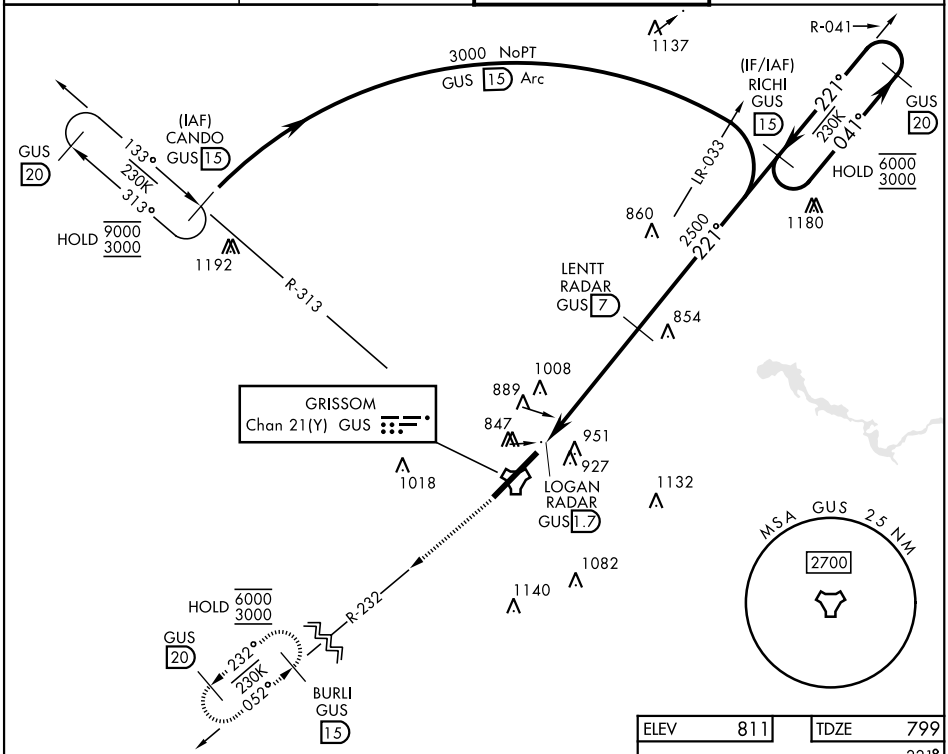

EMERG SAFE ALT 100 NM 3500

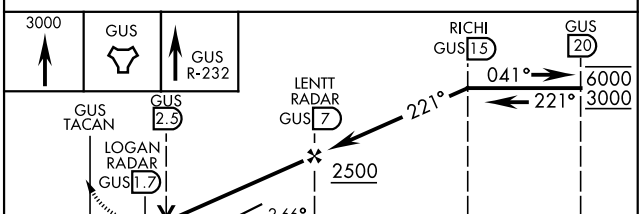

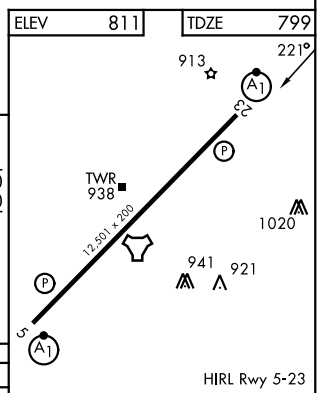

CATEGORY	A	B	C	D	E
S-23*	1260/24 461 (500-½)		1260/50 461 (500-1)		
CIRCLING	1340-1 529 (600-1)		1400-1½ 589 (600-1½)	1400-2 589 (600-2)	1440-2¼ 629 (700-2¼)

FAF to MAP 5.3 NM

Knots	60	90	120	150	180
Min:Sec	5:18	3:32	2:39	2:07	1:46

EC-2, 14 MAY 2026 to 11 JUN 2026

EC-2, 14 MAY 2026 to 11 JUN 2026