HI-TACAN RWY 14

VORTAC LMT	APCH CRS	Rwy ldg 10,300
115.9 Chan 106	134°	TDZE 4091 Arpt Elev 4095

[USAF] CRATER LAKE/KLAMATH RGNL (KLMT)

* When ALS inop increase vis to 2½ miles.
** Circling not authorized for CAT DE NE of Rwy 14-32.

MALSF

MISSED APPROACH: Climb to 5000 then climbing right turn to 9400 on heading 180° and LMT VORTAC R-164 to MUREX/LMT 17 DME and hold. Continue climb-in-hold to 9400.

ATIS	KINGSLEY APP CON	KINGSLEY TOWER ★	GND CON	UNICOM
126.5 263.0	123.675 270.8	133.975 (CTAF) L 257.8	121.9 348.6	122.95

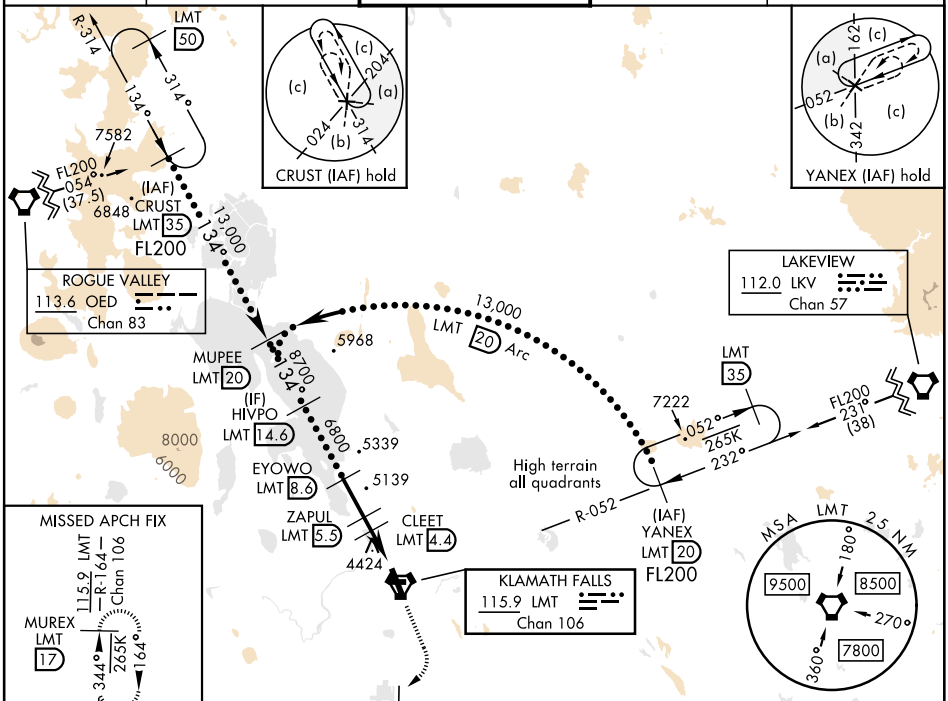

NOT FOR CIVIL USE

EMERG SAFE ALT 100 NM 16,400

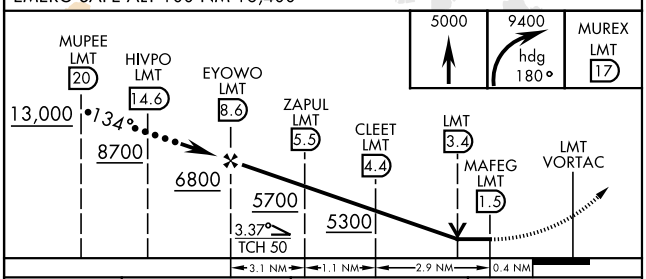

CATEGORY	C	D	E
S-14 *	4860-2	769	(800-2)
CIRCLING **	5420-3 1325 (1400-3)	5660-3 1565 (1600-3)	5700-3 1605 (1700-3)

ELEV 4095 D TDZE 4091

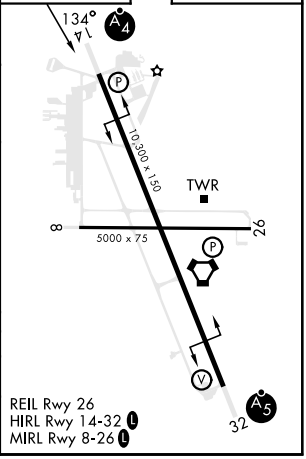

REIL Rwy 26
HIRL Rwy 14-32 L
MIRL Rwy 8-26 L

NW-1, 14 MAY 2026 to 11 JUN 2026