# TACAN RWY 22
## TUSCALOOSA NTL (TCL)

| TACAN LDK Chan 125 (117.8) | APP CRS 241° | Rwy Ldg 6498 TDZE 164 Apt Elev 170 |
|---|---|---|

Circling Rwy 12, 30 NA at night.
Rwy 22 helicopter visibility reduction below ¾ SM NA.

MISSED APPROACH: Climbing left turn to 2300 on heading 060° and LDK TACAN R-098 to ZIVMU/LDK 7 DME and hold.

| ASOS | BIRMINGHAM APP CON | TUSCALOOSA TOWER ★ | GND CON | UNICOM |
|---|---|---|---|---|
| 132.825 | 120.15 269.25 | 126.3(CTAF) L 256.7 | 121.8 257.95 | 122.95 |

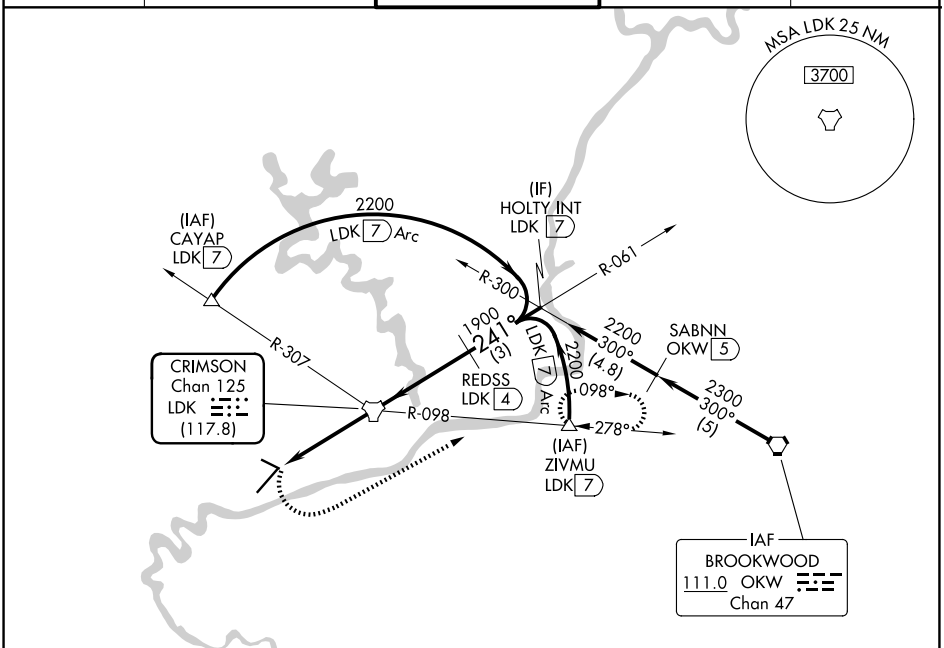


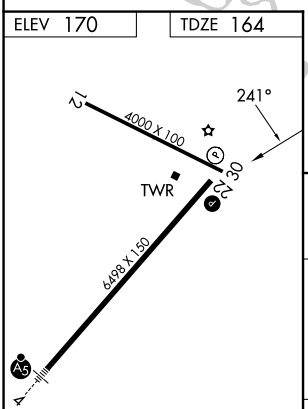


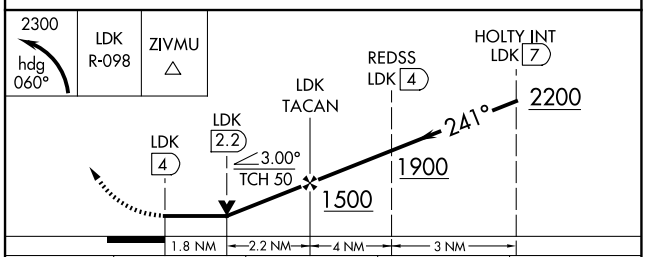


| CATEGORY | A | B | C | D |
|---|---|---|---|---|
| S-22 | 800-1 636 (700-1) | | 800-1¾ 636 (700-1¾) | |
| CIRCLING | 800-1 630 (700-1) | | 960-2¼ 790 (800-2¼) | 960-2½ 790 (800-2½) |

MIRL Rwy 12-30 L
HIRL Rwy 4-22 L

SE-4, 14 MAY 2026 to 11 JUN 2026

SE-4, 14 MAY 2026 to 11 JUN 2026