FAIRFIELD, CALIFORNIA

TACAN RWY 21L

TACAN SUU Chan 113	APCH CRS 213°	Rwy ldg 10,995 TDZE 58 Arpt Elev 63	[USAF]	TRAVIS AFB (KSUU)

* When ALS inop, increase CAT AB RVR to 55, vis to 1 mile, CAT CDE vis to 1⅜ miles.
** Circling not authorized NW of Rwy 3L-21R.

ALSF-2

MISSED APPROACH: Climb to 2300 then climbing right turn to 5000 on heading 028° and SUU TACAN R-343 to BATRY/13 DME and hold.

ATIS	APP CON	TOWER	GND CON
135.55 292.125	119.9 322.325 (S) 126.6 281.45 (N)	120.75 254.4	121.8 289 4

Knots	60	120	180	240	300	360
V/V(fpm)	240	480	720	960	1200	1440
ATC Climb of 240 ft/NM to 5000						

When circling to Rwy 3L at night, operational VGSI required, remain at or above VGSI glidepath until threshold.

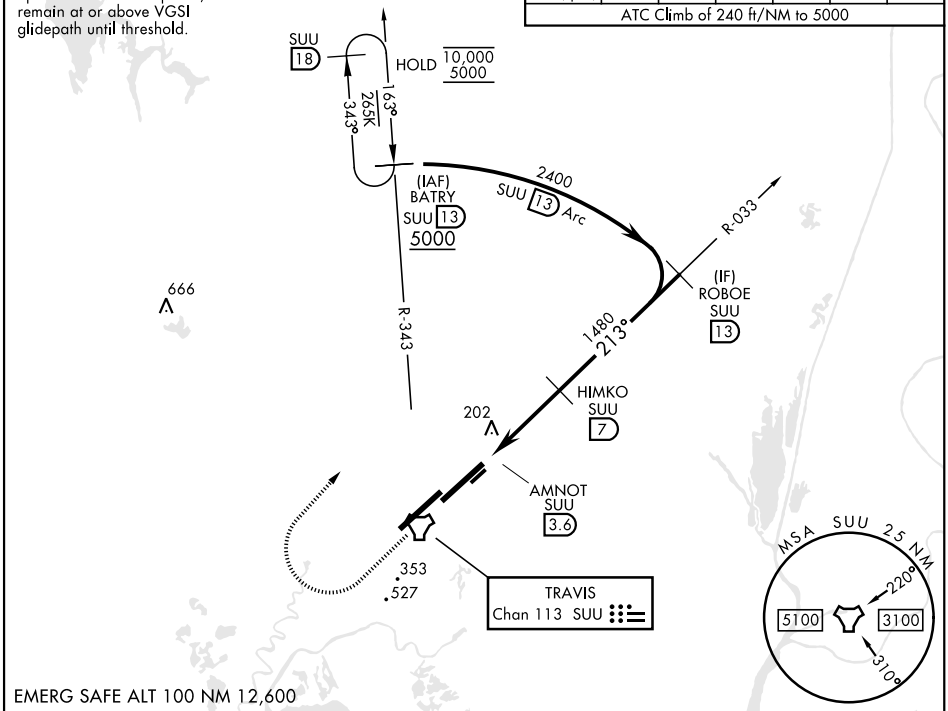

EMERG SAFE ALT 100 NM 12,600

2300	5000 hdg 028°	SUU R-343	BATRY SUU 13

VGSI and descent angles not coincident (VGSI Angle 2.80/TCH 75).

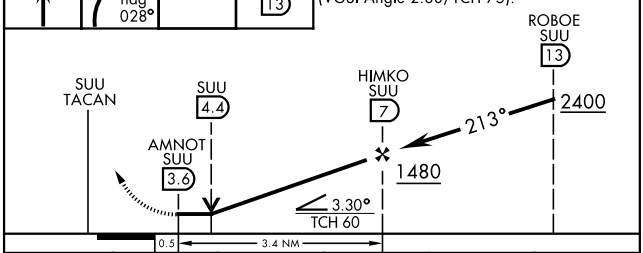

ELEV 63	TDZE 58

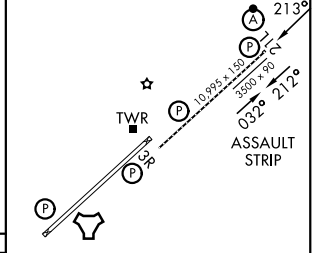

CATEGORY	A	B	C	D	E
S-21L*	500/24 442 (500-½)		500/45 442 (500-⅞)		
CIRCLING**	560-1 497 (500-1)	660-1 597 (600-1)	840-2¼ 777 (800-2¼)	1200-3 1137 (1200-3)	

HIRL Rwy 3R-21L
TDZL/RCLS Rwy 3R, 21L