VOR/DME RWY 30
GARDEN CITY RGNL (GCK)

VORTAC GCK	APP CRS	Rwy Ldg	5700
113.3	286°	TDZE	2885
Chan 80		Apt Elev	2891

When local altimeter setting not received, use Dodge City Rgnl altimeter setting and increase all MDA 140 feet and Circling Cat C visibility ½ SM and Circling Cat D visibility ¼ SM.

MISSED APPROACH:
Climb to 4000 then climbing left turn to 4600 direct GCK VORTAC and hold.

ASOS	KANSAS CITY CENTER	GARDEN CITY TOWER *	GND CON	UNICOM
121.325	125.2 285.425	118.15 (CTAF) L 254.4	119.0 254.4	122.95

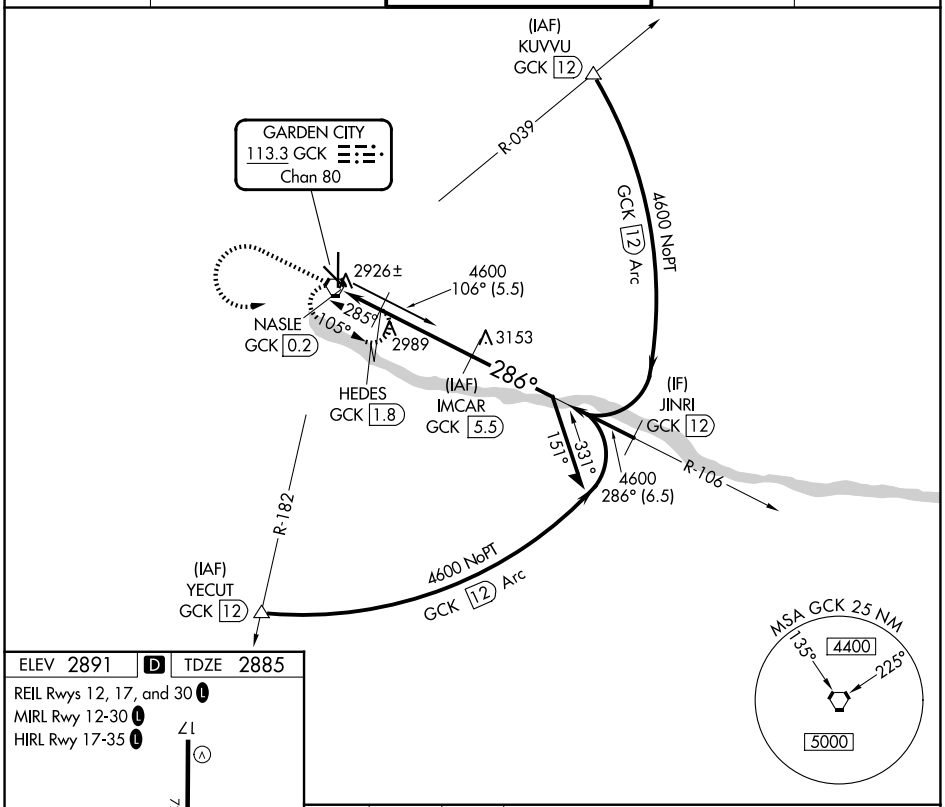

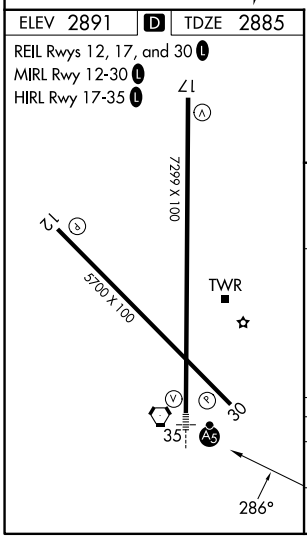

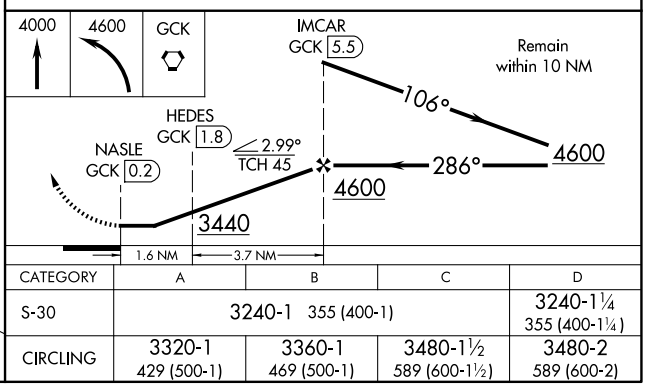

CATEGORY	A	B	C	D
S-30	3240-1 355 (400-1)			3240-1¼ 355 (400-1¼)
CIRCLING	3320-1 429 (500-1)	3360-1 469 (500-1)	3480-1½ 589 (600-1½)	3480-2 589 (600-2)

NC-2, 14 MAY 2026 to 11 JUN 2026

NC-2, 14 MAY 2026 to 11 JUN 2026