ILS or LOC RWY 25
FOUR CORNERS RGNL (FMN)

LOC/DME I-FMN	APP CRS	Rwy Ldg	6248
111.9	256°	TDZE	5507
Chan 56		Apt Elev	5507

DME required.

VDP NA with Durango altimeter setting. Circling NA for Cat D southeast of Rwy 5 and south of Rwy 25. When local altimeter setting not received, use Durango altimeter setting and increase S-ILS 25 DA to 5950 feet and all visibilites ⅝ SM; increase all MDAs 260 feet and S-LOC 25 visibility Cat C/D ¾ SM, and Circling visibility Cat B ¼ SM and Cat C ½ SM.

MISSED APPROACH: Climb to 6100 then climbing right turn to 9000 on heading 321° and on RSK VORTAC R-280 to FLUME INT and hold, continue climb-in-hold to 9000.

ATIS	DENVER CENTER	FARMINGTON TOWER★	GND CON	UNICOM
127.15	118.575 348.7	118.9 (CTAF) L 257.8	121.7	122.95

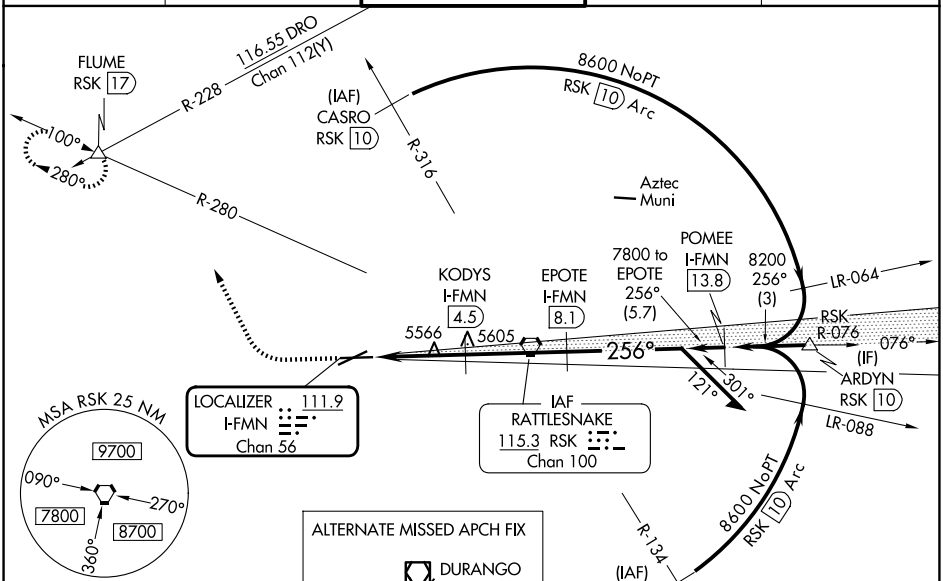

ELEV 5507 | D | TDZE 5507

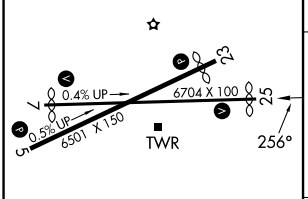

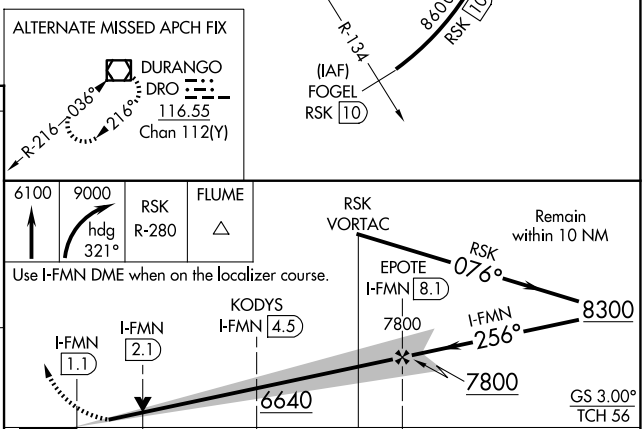

REIL Rwys 23 and 25 L
MIRL Rwys 5-23 and 7-25 L

FAF to MAP 7 NM

Knots	60	90	120	150	180
Min:Sec	7:00	4:40	3:30	2:48	2:20

CATEGORY	A	B	C	D
S-ILS 25	5707-¾ 200 (200-¾)			
S-LOC 25	5880-1 373 (400-1)			
CIRCLING	6020-1 513 (600-1)	6140-1 633 (700-1)	6380-2½ 873 (900-2½)	6400-3 893 (900-3)

SW-1, 14 MAY 2026 to 11 JUN 2026
SW-1, 14 MAY 2026 to 11 JUN 2026