CLOVIS, NEW MEXICO

ILS or LOC RWY 31

CANNON AFB (KCVS)

LOC I-BNN	APCH CRS	Rwy ldg / TDZE / Arpt Elev
108.3	308°	8194 / 4270 / 4295

[USAF]

ATC RADAR or DME required. Missed approach requires use of RNAV or ATC RADAR monitoring.

* When ALS inop, increase vis to ¾ mile.

SSALR (A3)

MISSED APPROACH: Climb to 6000 out CVS TACAN R-306 to 5.5 DME (LERAY) then turn left climbing to 7000 intercept CVS R-193 to 12 DME (CLINK) and hold.

ATIS	CANNON APP CON	CANNON TOWER	GND CON	CLNC DEL
119.1 269.9	118.425 352.1	120.4 270.25	121.9 275.8	120.2 293.225

** When ALS inop, increase CAT AB vis to 1 mile, CAT CDE vis to 1⅛ miles.

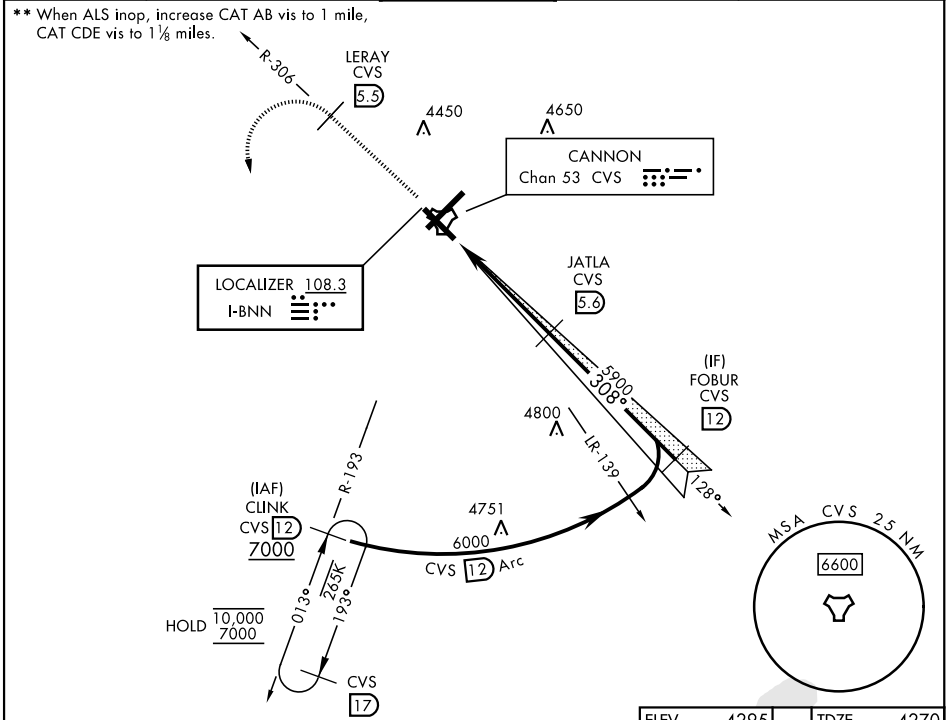

EMERG SAFE ALT 100 NM 9000

6000	LERAY CVS 5.5	7000	CLINK CVS 12

VGSI TCH (41′) and the procedure TCH (51′) is greater than 3′.

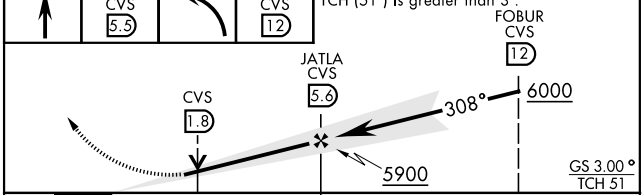

CATEGORY	A	B	C	D	E
S-ILS 31*	4470-½ 200 (200-½)				
S-LOC 31**	4660-½ 390 (400-½)		4660-⅝ 390 (400-⅝)		
CIRCLING	4840-1 545 (600-1)		4860-1½ 565 (600-1½)	5000-2¼ 705 (800-2¼)	5020-2½ 725 (800-2½)

ELEV 4295 TDZE 4270

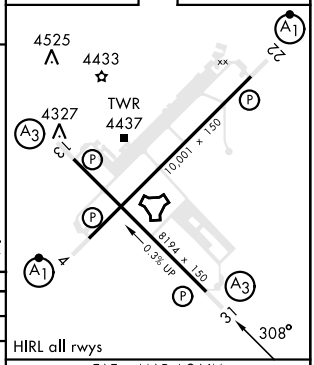

HIRL all rwys

FAF to MAP 4.9 NM					
Knots	60	90	120	150	180
Min:Sec	4:54	3:16	2:27	1:58	1:38