ILS RWY 26

LEWISTON/NEZ PERCE COUNTY (LWS)

LOC I-LWS	APP CRS	Rwy Ldg	6511
109.7	264°	TDZE	1442
		Apt Elev	1442

When local altimeter setting not received, procedure NA. Autopilot coupled approach NA below 2500.

MALSR

MISSED APPROACH: Climb to 3000 then climbing left turn to 5300 direct MQG VOR/DME and hold, continue climb-in-hold to 5300.

ASOS	SEATTLE CENTER	LEWISTON TOWER ★	GND CON	UNICOM
135.575	123.95 290.55	119.4 (CTAF) L 318.8	121.9	122.95

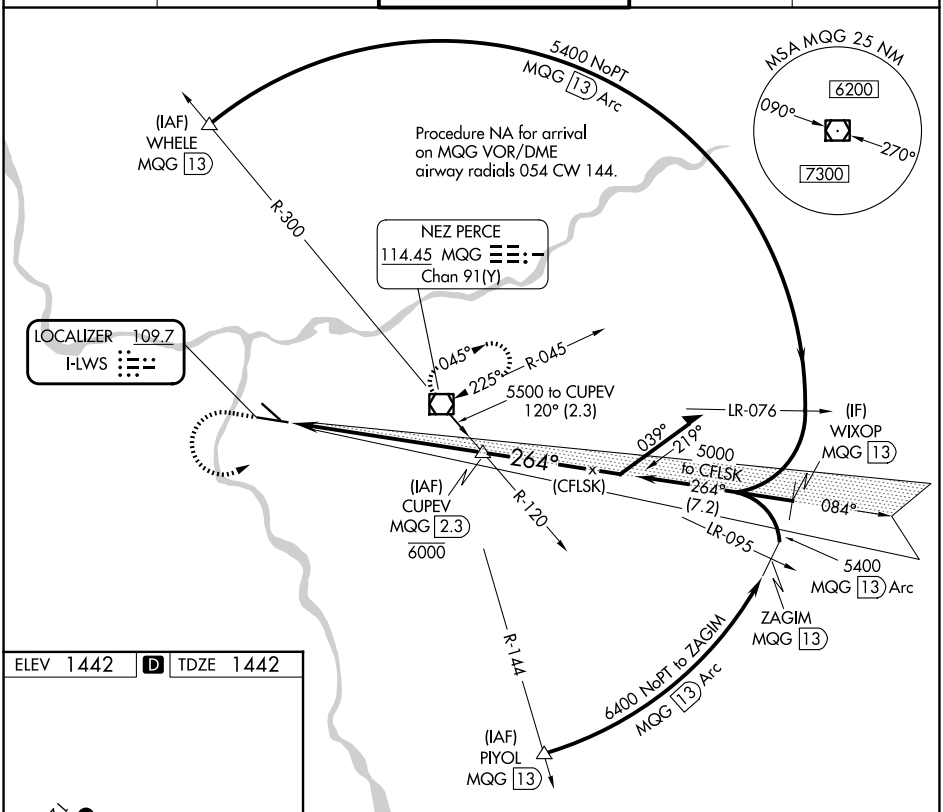

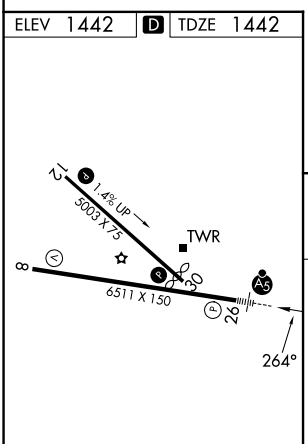

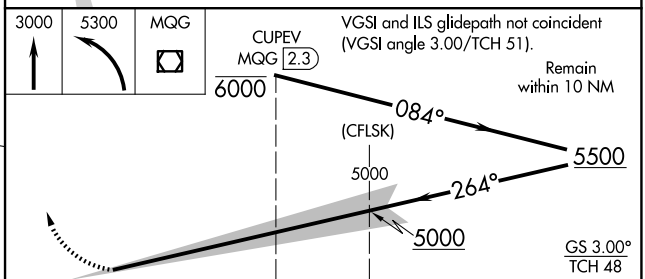

REIL Rwy 8 L
REIL RWY 12
HIRL Rwy 8-26
MIRL Rwy 12-30

CATEGORY	A	B	C	D
S-ILS 26	1642-½ 200 (200-½)			