WAAS CH 82316 W16A	APP CRS 165°	Rwy Ldg 5070 TDZE 15 Apt Elev 15

RNAV (GPS) RWY 16

JACK BROOKS RGNL (BPT)

RNP APCH - GPS.

For uncompensated Baro-VNAV systems, LNAV/VNAV NA below -4°C or above 54°C.
Baro-VNAV and VDP NA when using Orange County altimeter setting. Rwy 16 helicopter visibility reduction below ¾ SM NA. When local altimeter setting not received, use Orange County altimeter setting: increase LPV DA to 307 feet and all visibilities ⅛ SM; increase LNAV/VNAV DA to 363 feet and all visibilities ⅛ SM; increase all MDAs 40 feet and LNAV visibility Cat C/D/E ¼ SM.

MISSED APPROACH: Climb to 500 then climbing left turn to 3000 direct MARSA and hold.

ATIS	HOUSTON APP CON	BEAUMONT TOWER★	GND CON	UNICOM
126.3	121.3 377.1	119.5 (CTAF) L	124.85	122.95

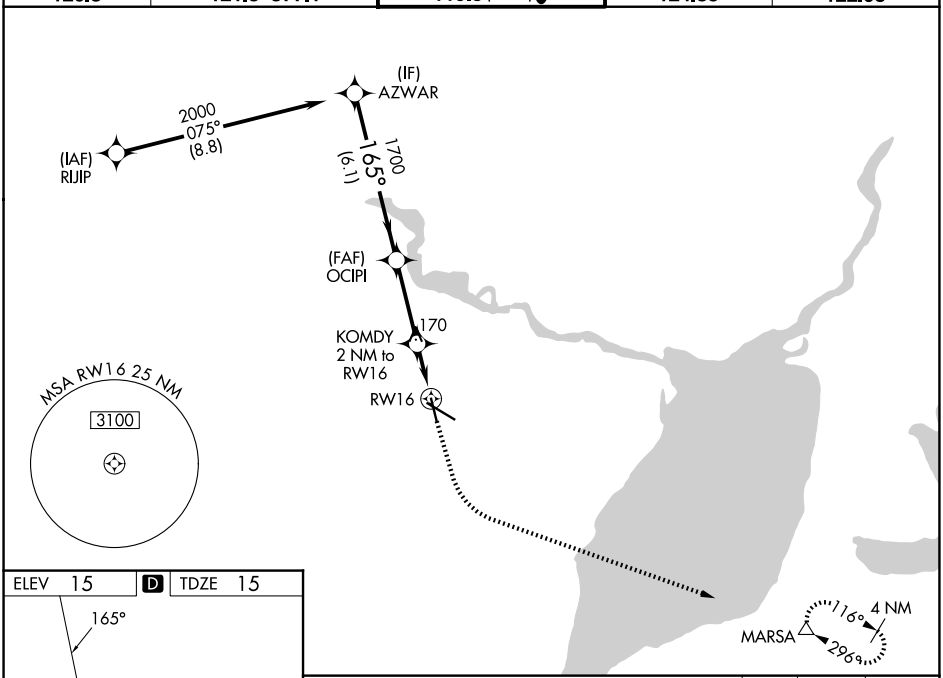

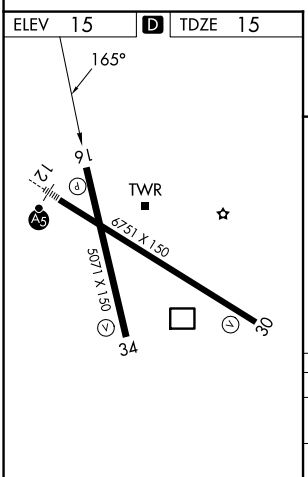

REIL Rwys 16, 30 and 34 L
HIRL Rwys 12-30, 16-34 L

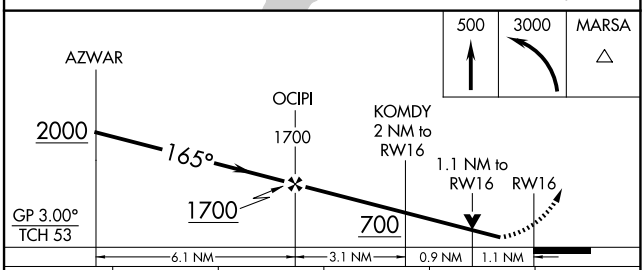

CATEGORY	A	B	C	D	E
LPV DA	275-¾ 260 (300-¾)				
LNAV/VNAV DA	331-⅞ 316 (400-⅞)				
LNAV MDA	420-1 405 (500-1)		420-1⅛ 405 (500-1⅛)		

SC-5, 14 MAY 2026 to 11 JUN 2026
SC-5, 14 MAY 2026 to 11 JUN 2026