| WAAS CH 40002 W21A | APP CRS 208° | Rwy Ldg 7619 TDZE 4977 Apt Elev 5045 |
|---|---|---|

# RNAV (GPS) RWY 21L
## PRESCOTT RGNL/ERNEST A LOVE FLD (PRC)

RNP APCH - GPS.

For uncompensated Baro-VNAV systems, LNAV/VNAV NA below -11°C or above 47°C. For inoperative ALS, increase LPV all Cats visibility to 1 SM, LNAV/VNAV all Cats visibility to 1⅛ SM, and LNAV Cat C/D visibility to 1⅜ SM. Circling Rwy 3L, 12, 30 NA at night.
# Missed approach requires a minimum climb of 345 feet per NM to 7300.

MALSR

MISSED APPROACH: Climb to 5500 then climbing right turn to 9100 direct DILLY and hold, continue climb-in-hold to 9100.

| ATIS | PHOENIX APP CON | PRESCOTT TOWER★ | GND CON | | UNICOM |
|---|---|---|---|---|---|
| 127.2 | 133.575 281.55 | 125.3 (CTAF) L 257.9 | 121.7 | 128.75 L | 122.95 |

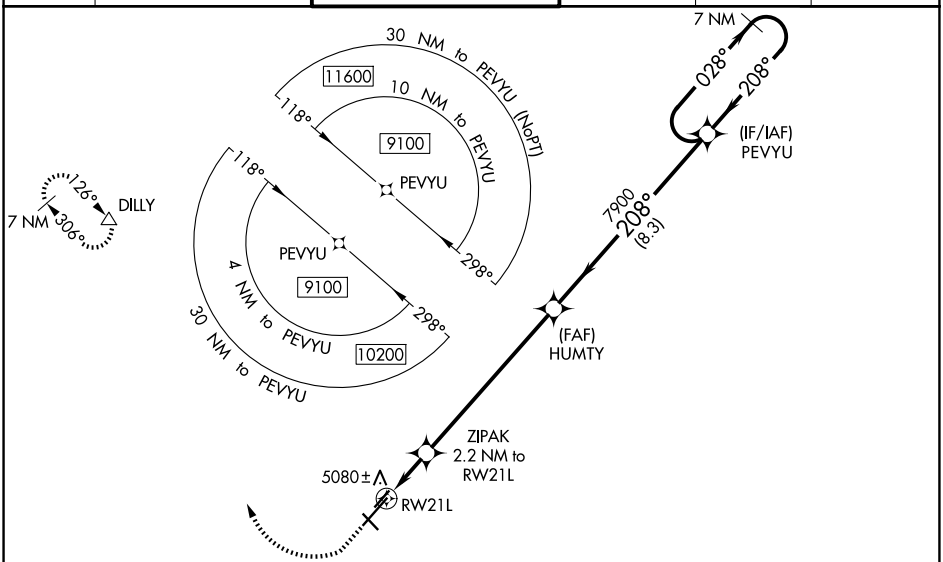


ELEV 5045 D TDZE 4977

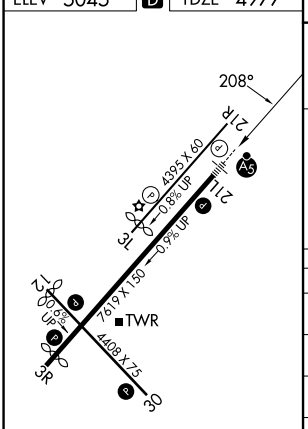


MIRL all rwys L
REIL all rwys except 21L L

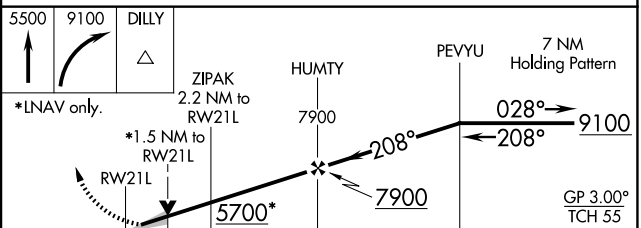


| CATEGORY | A | B | C | D |
|---|---|---|---|---|
| LPV DA# | 5177-½ 200 (200-½) | | | |
| LPV DA | 5277-½ 300 (300-½) | | | |
| LNAV/VNAV DA | 5391-⅞ 414 (400-⅞) | | | |
| LNAV MDA | 5480-½ 503 (500-½) | | 5480-1 503 (500-1) | |
| CIRCLING | 5520-1 475 (500-1) | 5760-1 715 (800-1) | 6080-3 1035 (1100-3) | 6680-3 1635 (1700-3) |


SW-4, 14 MAY 2026 to 11 JUN 2026