APP CRS	Rwy Ldg	9000
355°	TDZE	480
	Apt Elev	542

RNAV (RNP) Z RWY 36R

AUSTIN-BERGSTROM INTL (AUS)

RNP AR APCH. RADAR required.

Simultaneous approach authorized. For uncompensated Baro-VNAV systems, procedure NA below -5°C or above 54°C. For inop ALS, increase RNP 0.11 all Cats visibility to RVR 4500, RNP 0.16 all Cats visibility to RVR 6000, and RNP 0.30 all Cats visibility to 1¼ SM.

MALSR

MISSED APPROACH: Climb to 1000 then climbing right turn to 3000 direct HOOKK and hold.

D-ATIS	AUSTIN APP CON	AUSTIN TOWER	GND CON
124.4	127.225 317.65 (E) 120.875 270.25 (S) 119.0 370.85 (W)	121.0 281.5	121.9 348.6

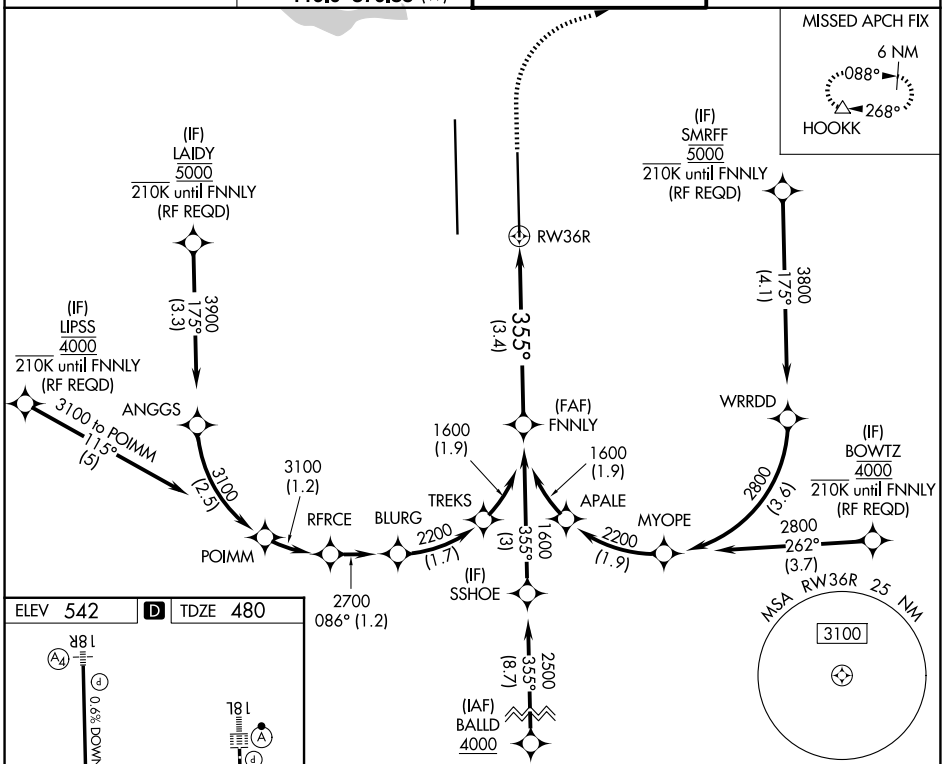

ELEV 542 | D | TDZE 480

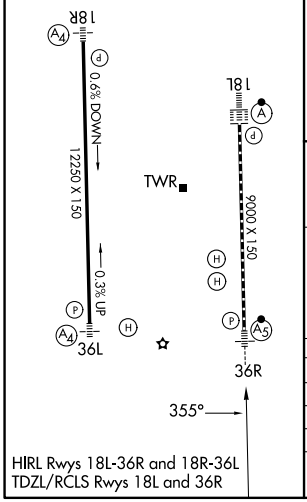

HIRL Rwys 18L-36R and 18R-36L
TDZL/RCLS Rwys 18L and 36R

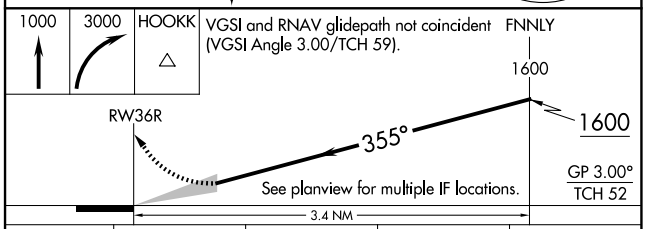

CATEGORY	A	B	C	D
RNP 0.11 DA		744/24	264 (300-½)	
RNP 0.16 DA		862/35	382 (400-⅝)	
RNP 0.30 DA		915/40	435 (400-¾)	

AUTHORIZATION REQUIRED

SC-3, 14 MAY 2026 to 11 JUN 2026