DOVER, DELAWARE

ILS or LOC or RNAV (GPS) RWY 19

WAAS CH 52208 W19A	APCH CRS 195°	Rwy ldg 9602 TDZE 23 Arpt Elev 29

[USAF] DOVER AFB (KDOV)

RNP APCH. RNAV1- GPS or RADAR required for ILS, LOC

* When ALS inop, increase RVR to 40, vis to ¾ mile. RVR of 18 authorized with use of FD or AP or HUD to DA.
** When ALS inop, increase CAT AB RVR to 55, vis to 1 mile, CAT CDE vis to 1⅜ miles.
*** When ALS inop, increase CAT AB RVR to 55, vis to 1 mile, CAT CD vis to 1⅜ miles.

ALSF-1

MISSED APPROACH: Climb to 2000 direct ANNUL and hold.

ALTERNATE MISSED APPROACH: Fly runway heading, climb and maintain 2000, expect radar vectors from ATC.

ATIS	APP CON	TOWER	GND CON
127.825 273.5	132.425 257.875	126.35 279.625	118.875 225.4

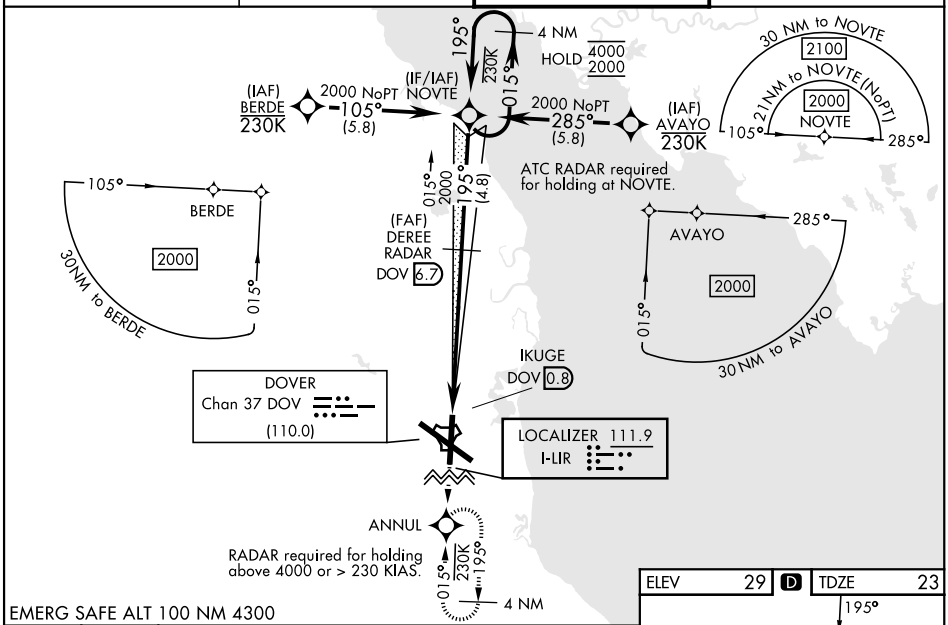

EMERG SAFE ALT 100 NM 4300

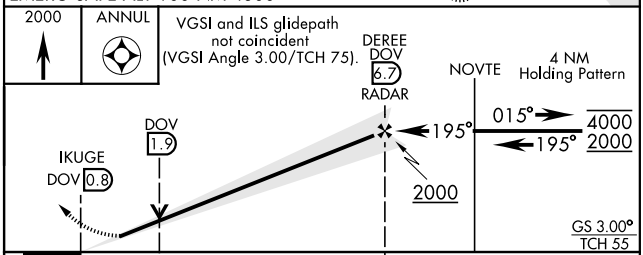

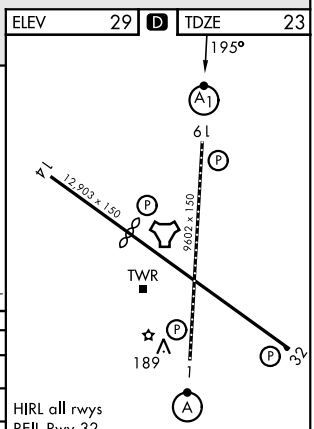

HIRL all rwys
REIL Rwy 32
TDZL/RCLS Rwy 1

CATEGORY	A	B	C	D	E
S-ILS 19*	223/24		200	(200-½)	
LPV DA*	223/24		200	(200-½)	NA
S-LOC 19**	480/24 457 (500-½)		480/45 457 (500-⅞)		
LNAV MDA***	480/24 457 (500-½)		480/45 457 (500-⅞)		NA
CIRCLING	540-1 511 (600-1)		620-1½ 591 (600-1½)	620-2 591 (600-2)	1080-3 1051(1100-3)

FAF to MAP 5.9 NM					
Knots	60	90	120	150	180
Min:Sec	5:54	3:56	2:57	2:22	1:58

DOVER, DELAWARE 39°08′N-75°28′W DOVER AFB (KDOV)

Amdt 4 26DEC24

ILS or LOC or RNAV (GPS) RWY 19

NE-3, 14 MAY 2026 to 11 JUN 2026