DOVER, DELAWARE

TACAN RWY 1

DOVER AFB (KDOV)

TACAN DOV Chan 37	APCH CRS 008°	Rwy ldg 9602 TDZE 25 Arpt Elev 29

(USAF)

* When ALS inop, increase CAT AB to 55, vis to 1 mile, CAT CDE vis to 1 3/8 miles.

ALSF-2

MISSED APPROACH: Climb to 2000 via DOV TACAN R-017 to DEREE/DOV 6.7 DME and hold.

ATIS	APP CON	TOWER	GND CON
127.825 273.5	132.425 257.875	126.35 279.625	118.875 225.4

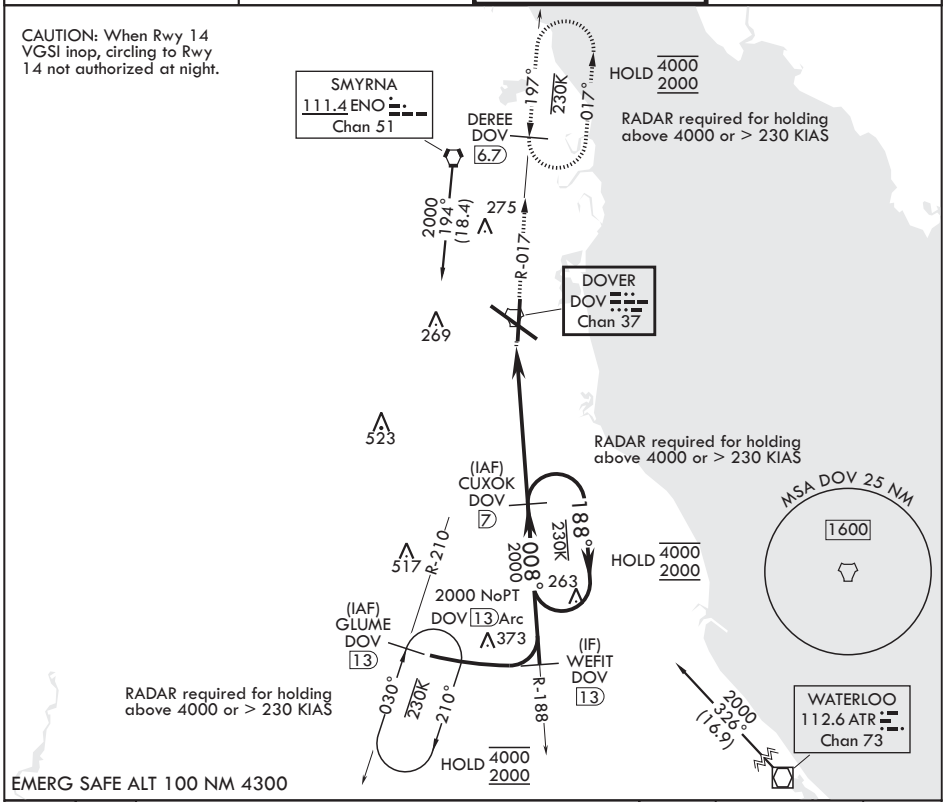

2000 DOV R-017

DEREE DOV 6.7

VGSI and descent angles not coincident (VGSI Angle 3.00/TCH 75)

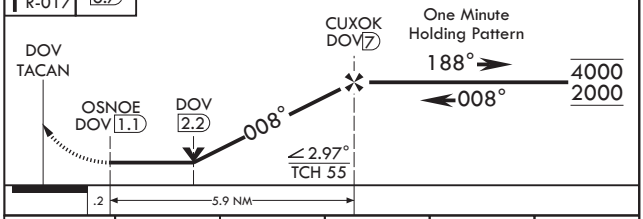

ELEV 29

See Supp for declared dist.

TDZE 25

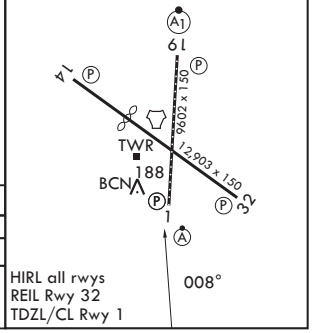

CATEGORY	A	B	C	D	E
S-1*	500/24 475 (500-½)		500/50 475 (500-1)		
CIRCLING	540-1 511 (600-1)		620-1½ 591 (600-1½)	620-2 591 (600-2)	1080-3 1051 (1100-3)

HIRL all rwys
REIL Rwy 32
TDZL/CL Rwy 1

39°08'N - 75°28'W

DOVER AFB (KDOV)
TACAN RWY 1

NE-3, 14 MAY 2026 to 11 JUN 2026